
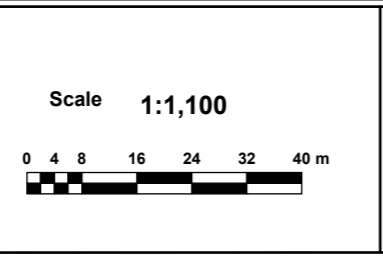






Discharge Point 4
 X: 327384.514
 Y: 6260110.634

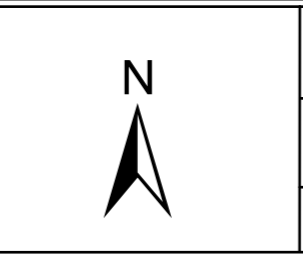
Legend
 WFU Surface Premise Area - Rev48

48	03/06/26	nmunasin
Rev	Description	Date Approved

WARRINGAH FREEWAY UPGRADE

Status			
Review			
Original Size	A3	Drawn	GIS
Coordinate System	GDA 94 MGA ZONE 56	Designed	user
Height Datum	AHD	Date Printed	03/06/26
Filename:	WFU_Premise_Mapping_wScript		



WFU Premise Map (as of 15 June 2026)			
Page 1			
Document Number			
<<001>>			
Project Number	Discipline	Document	Rev
N1098	ENV	CO	48



Legend

- WFU Premise Area (Removed) - Rev 48
- WFU Surface Premise Area - Rev48

48		03/06/26	nmunasin
Rev	Description	Date	Approved

Scale **1:4,200**

WARRINGAH FREEWAY UPGRADE

Status			
Review			
Original Size	A3	Drawn	GIS
Coordinate System	GDA 94 MGA ZONE 56	Designed	user
Height Datum	AHD	Date Printed	03/06/26
Filename:	WFU_Premise_Mapping_wScript		



WFU Premise Map (as of 15 June 2026)
Page 2

Document Number
<<001>>

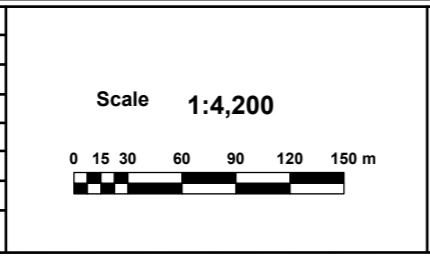
Project Number N1098	Discipline ENV	Document CO	Rev 48
-------------------------	-------------------	----------------	-----------



Legend

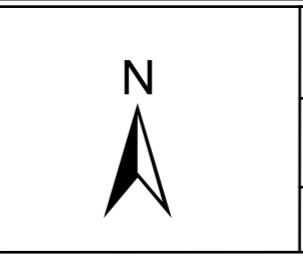
	WFU Premise Area (Removed) - Rev 48
	WFU Surface Premise Area - Rev48

48	03/06/26	nmunasin
Rev	Date	Approved




WARRINGAH FREEWAY UPGRADE

Status			
Review			
Original Size	A3	Drawn	GIS
Coordinate System	GDA 94 MGA ZONE 56	Designed	user
Height Datum	AHD	Date Printed	03/06/26
Filename:	WFU_Premise_Mapping_wScript		



WFU Premise Map (as of 15 June 2026)			
Page 3			
Document Number			
<<001>>			
Project Number N1098	Discipline ENV	Document CO	Rev 48

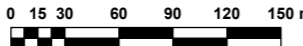


Legend

 WFU Surface Premise Area - Rev48

48	03/06/26	nmunasin
Rev	Description	Date
		Approved

Scale **1:4,200**





WARRINGAH FREEWAY UPGRADE

Status			
Review			
Original Size	A3	Drawn	GIS
Coordinate System	GDA 94 MGA ZONE 56	Designed	user
Height Datum	AHD	Date Printed	03/06/26
Filename:	WFU_Premise_Mapping_wScript		



WFU Premise Map (as of 15 June 2026)

Page 4

Document Number
 <<001>>

Project Number N1098	Discipline ENV	Document CO	Rev 48
-------------------------	-------------------	----------------	-----------

