

Detailed Noise and Vibration Impact Statement

Western Sydney Airport – Surface and Civil Alignment Works – Survey and Utility Investigation Works

Project Name	Sydney Metro – Western Sydney Airport, Surface and Civil Alignment Works
Project Number	N81150
Revision Date	21 September 2022
Revision	A
Document Number	SMWSASCA-CPU-1NL-NL000-NV-RPT-000002

Distribution and Authorisation

Document Control

The CPBUI JV Project Director is responsible for ensuring this report is reviewed and approved. The Project Director is responsible for updating this plan to reflect changes to the project, legal and other requirements, as required.

The controlled master version will be maintained on TeamBinder. All circulated hard copies are deemed to be uncontrolled.

Amendments

The implementation of this report is under the authority of the CPBUI Delegated Authority Matrix. All Contract personnel will perform their duties in accordance with this report, supporting plans, and related procedures.

Revision Details

Rev.	Details
A	Issued for approval

Table of contents

Abbreviations and definitions	iv
Part A Overview	1
1. Introduction	1
1.1 Background	1
1.2 Project description	1
1.2.1 SCAW scope of works	1
1.2.2 SCAW construction methodology	3
1.3 Detailed Noise and Vibration Impact Statement	3
2. Construction works and hours	5
2.1 Planned works	5
2.2 Approved Construction Hours	5
2.3 Working Outside of Standard Construction Hours	5
2.4 Justification of out of hours works	7
3. Existing environment	8
3.1 Noise Catchment Areas	8
3.2 Sensitive Receivers	10
3.3 Ambient Noise Environment	10
4. Construction Noise and Vibration Management Levels	11
4.1 Airborne Noise	11
4.1.1 Sleep disturbance	12
4.1.2 Other receivers	12
4.2 Ground-borne Noise	12
4.3 Construction Traffic	12
4.4 Construction Vibration Criteria	13
4.4.1 Cosmetic building damage	13
4.4.1 Human comfort	14
4.4.2 Vibration sensitive structures – Heritage	15
4.4.3 Utilities and other vibration sensitive structures	16
4.4.4 Safe working distance	16
5. Construction Noise and Vibration Assessment	18
5.1 Construction activities	18
5.2 Noise and vibration impacts	18
5.2.1 Construction noise assessment	18
5.2.2 Construction traffic	19
5.2.3 Construction vibration assessment	21
6. Mitigation and Management	22
6.1 Standard construction noise mitigation measures	22
6.2 Additional construction noise mitigation measures	22
6.3 Specific Mitigation Measures	24
6.4 Construction vibration	24

7. Conclusion.....	25
Appendix A – Site layout and works areas	26
Appendix B – Noise contours.....	27
Appendix C – Detailed noise predictions	28
Appendix D – Sleep disturbance	29

List of figures

Figure 1 – SCAW Project scope	2
Figure 2 – Noise catchment areas and noise monitoring locations	9
Figure 3 – Roads considered for EIS construction traffic noise assessment	20

List of tables

Table 1 – Abbreviations and definitions	iv
Table 2 – Activities during construction	3
Table 3 – Approved Construction Hours	5
Table 4 – Noise catchment areas (NCA)	8
Table 5 – Summary of unattended noise monitoring results	10
Table 6 – ICNG noise management levels for residential receivers	11
Table 7 – Noise Management Levels and Sleep Disturbance Screening Criteria by NCA and period	11
Table 8 – Noise management levels for non-residential receivers	12
Table 9 – Ground-borne NML – Residential	12
Table 10 – Road traffic noise criteria for residential receivers on existing roads affected by additional traffic from land use developments	13
Table 11 – Recommended vibration limits for cosmetic damage	14
Table 12 – Vibration limits for human exposure from intermittent vibration	14
Table 13 – Preferred maximum values for continuous and impulsive vibration	14
Table 14 – Guideline values for vibration velocity to be used when evaluating the effects of vibration on buried pipework	16
Table 15 – Recommended minimum working distances for vibration intensive plant	16
Table 16 - Construction stages and sound power levels used in the modelling of construction noise	18
Table 17 – Additional mitigation measures – Airborne construction noise	22
Table 18 – Additional mitigation measures by construction stage and NCA	23

Abbreviations and definitions

Refer to Definitions, Abbreviations and Acronyms, Sydney Metro – Western Sydney Airport Surface Civil and Alignment Works Package, Schedule C1 General Specification.

Table 1 – Abbreviations and definitions

Abbreviation	Description
CAP	Construction Area Plan
CCM	Community Complaints Mediator
CEMF	Sydney Metro Construction Environmental Management Framework
CEMP	Construction Environmental Management Plan
CEMS	Contractors Environmental Management System
CJM	Customer Journey Management
CNVS	Sydney Metro Construction Noise and Vibration Standard
Condition	Planning Minister's Conditions of Approval
CPB	CPB Contractors Pty Ltd
CPBUI JV	CPB Contractors Pty Limited and United Infrastructure Pty Limited Joint Venture
CSSI	Critical State Significant Infrastructure
CTMF	Construction Traffic Management Framework
CTMP	Construction Traffic Management Plan
dBA	A-weighted decibels is an expression of the relative loudness of sounds in the air as perceived by the human ear.
DNVIS	Detailed Noise and Vibration Impact Statement
DSI	Detailed Site Investigation
DPE	Department of Planning and Environment
ECM	Environmental Control Maps
EIS	Environmental Impact Statement
EM	Environmental Manager
EMS	Environmental Management System
Environmental aspect	Defined by AS/NZS ISO 14001:2015 as an element of an organisation's activities, products or services that can interact with the environment.
Environmental impact	Defined by AS/NZS ISO 14001:2015 as any change to the environment, whether adverse or beneficial, wholly or partially resulting from an organisation's environmental aspects.
Environmental incident	An occurrence or set of circumstances that causes or threatens to cause material harm and which may or may not be or cause a non-compliance with the terms of the SSI 10051 Planning Approval.
Environmental objective	Defined by AS/NZS ISO 14001:2015 as an overall environmental goal, consistent with the environmental policy, that an organisation sets itself to achieve.
Environmental policy	Statement by an organisation of its intention and principles for environmental performance
Environmental target	Defined by AS/NZS ISO 14001:2015 as a detailed performance requirement, applicable to the organisation or parts thereof, that arises

Abbreviation	Description
	from the environmental objectives and that needs to be set and met in order to achieve those objectives.
EP&A Act	<i>Environmental Planning and Assessment Act 1979</i> (NSW)
EPA	NSW Environment Protection Authority
EPL	Environment Protection Licence
ER	Environmental Representative. Suitably qualified and experienced person independent of project design and construction personnel employed for the duration of construction. The principal point of advice in relation to all questions and complaints concerning environmental performance.
ESCP	Erosion and Sediment Control Plan
Frequency	Frequency is synonymous to pitch. Sounds have a pitch which is peculiar to the nature of the sound generator. For example, the sound of a tiny bell has a high pitch and the sound of a bass drum has a low pitch. Frequency or pitch can be measured on a scale in units of Hertz or Hz.
Hold point	Is a verification point that prevents work from commencing prior to approval from Transport for New South Wales Services
IC	Independent Certifier
ICNG	Interim Construction Noise Guideline
Impulsive noise	Having a high peak of short duration or a sequence of such peaks. A sequence of impulses in rapid succession is termed repetitive impulsive noise.
Intermittent noise	The level suddenly drops to that of the background noise several times during the period of observation. The time during which the noise remains at levels different from that of the ambient is one second or more.
L _{Max}	The maximum sound pressure level measured over a given period.
L _{Min}	The minimum sound pressure level measured over a given period.
L ₁	The sound pressure level that is exceeded for 1% of the time for which the given sound is measured.
L ₁₀	The sound pressure level that is exceeded for 10% of the time for which the given sound is measured.
L ₉₀	The level of noise exceeded for 90% of the time. The bottom 10% of the sample is the L90 noise level expressed in units of dB(A).
L _{eq}	The “equivalent noise level” is the summation of noise events and integrated over a selected period of time.
Minister	Minister of the NSW Department for Planning and Public Spaces
MIRRA	Monitoring, Inspections, Reporting, Review and Audit
NCA	Noise Catchment Area
NML	Noise Management Level
NPI	NSW EPA’s <i>Noise Policy for Industry</i>
Non-compliance	Failure to comply with the requirements of the Infrastructure Approval or any applicable licence, permit or legal requirements.
Non-conformance	Failure to conform to the requirements of Project system documentation including this CEMP or supporting documentation.
OOH	Out-of-Hours, i.e. outside of standard construction hours
POEO Act	<i>Protection of the Environment Operations Act 1997</i> (NSW)

Abbreviation	Description
Principal, the	Sydney Metro
Project, the	Sydney Metro Western Sydney Airport
Reflection	Sound wave changed in direction of propagation due to a solid object obscuring its path.
REMM	Revised Environmental Mitigation Measure
ROL	Road Occupancy Licence
SAP	Sensitive Area Plan
SBT	Station Boxes and Tunnelling
SCAW	Western Sydney Airport Surface and Civil Alignment Works
SEL	Sound Exposure Level (SEL) is the constant sound level which, if maintained for a period of 1 second would have the same acoustic energy as the measured noise event. SEL noise measurements are useful as they can be converted to obtain L_{eq} sound levels over any period of time and can be used for predicting noise at various locations.
Sound	A fluctuation of air pressure which is propagated as a wave through air.
Sound absorption	The ability of a material to absorb sound energy through its conversion into thermal energy.
Sound level meter	An instrument consisting of a microphone, amplifier and indicating device, having a declared performance and designed to measure sound pressure levels.
Sound pressure level	The level of noise, usually expressed in decibels, as measured by a standard sound level meter with a microphone.
Sound power level	Ten times the logarithm to the base 10 of the ratio of the sound power of the source to the reference sound power.
SSI	State Significant Infrastructure
SWMS	Safe Work Method Statement
Tonal noise	Containing a prominent frequency and characterised by a definite pitch.
UI	United Infrastructure Pty Limited
WSI	Western Sydney International

Part A Overview

1. Introduction

1.1 Background

The Sydney Metro Western Sydney Airport will become the transport spine for Greater Western Sydney, connecting communities and travellers with the new Western Sydney International (Nancy-Bird Walton) Airport (referred to as Western Sydney International) and the growing region.

The Sydney Metro Western Sydney Airport EIS was prepared in October 2020 to assess the impacts of construction and operation of the Project and was placed on public exhibition between 21 October 2020 and 2 December 2020. The Project was declared a Critical State Significant Infrastructure (CSSI) Project and is listed in Schedule 5 of *State Environmental Planning Policy (State and Regional Development)*.

The Sydney Metro Western Sydney Airport was approved by the Minister for Planning and Public Spaces on 23 July 2021 (SSI 10051) under section 5.19 of the *NSW Environmental Planning and Assessment Act 1997* (EP&A Act).

1.2 Project description

The Project will be undertaken on Darug Country and will form part of the future Western Parkland City. The Project involves the construction and operation of a new 23 km metro rail line that extends from the existing Sydney Trains suburban T1 western line (at St Marys) in the north to the Aerotropolis (at Bringelly) in the south. The alignment includes a combination of tunnels and civil structures, including viaducts, bridges, and surface and open-cut troughs between the two tunnel sections. The Project also includes six new metro stations, and a stabling and maintenance facility and operational control centre at Orchard Hills. The SCAW package is the second major contract package to be procured for the Project. The successful and timely completion of the SCAW package is critical to the subsequent construction activities and ultimate completion of the entire Project.

1.2.1 SCAW scope of works

The scope for the SCAW package includes approximately 10.6 km of alignment up to the underside of track formation from Orchard Hills to the Western Sydney International (WSI) airport. This includes approximately:

- 3.6 km of viaduct
 - 400 m of viaduct over Blaxland Creek
 - 660 m of viaduct over the Patons Lane area and un-named creek
 - 2.5 km of viaduct in the Luddenham Road area including across the Warragamba pipeline, at Luddenham Station, across Luddenham Road and across Cosgrove Creek
- 205 metres of bridges
 - An over rail bridge, approximately 180 m long, over the proposed M12 Motorway
 - An over rail bridge, approximately 25 m long, over the drainage swale on the WSI airport site
- 6.9 km of at-grade alignment
 - 600 m at Orchard Hills, south of Lansdowne Road
 - 1.6 km alongside the stabling maintenance facility in Orchard Hills
 - 900 m to the north of the Warragamba pipelines
 - 1.1 km north of the proposed M12 motorway
 - 1.4 km south of the proposed M12 Motorway on Elizabeth Drive
 - 1.3 km within the Airport site from the northern boundary to the Airport Business Park Station
- Temporary and permanent access roads.

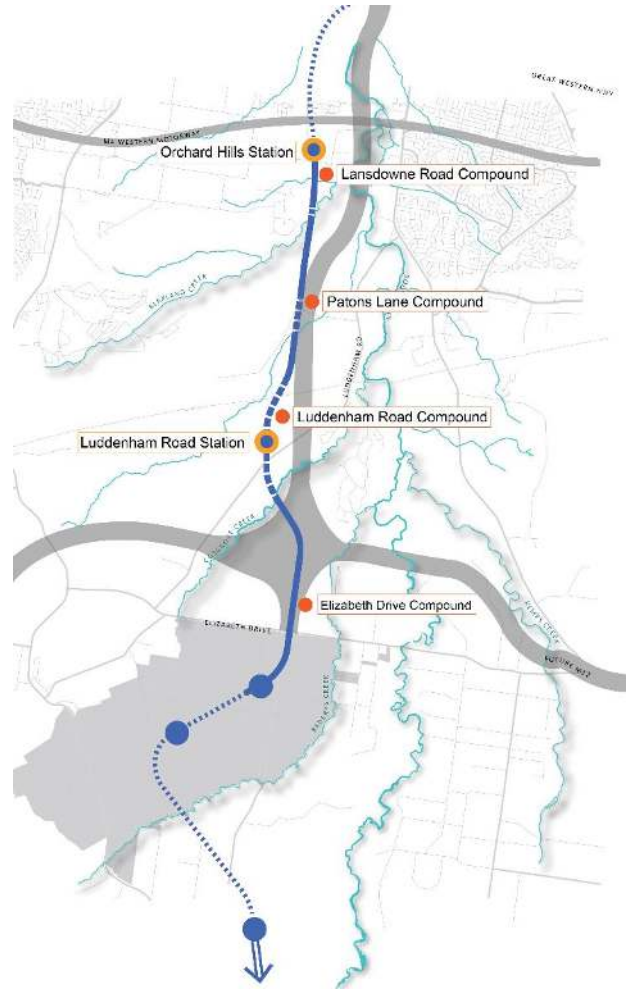


Figure 1 – SCAW Project scope

1.2.2 SCAW construction methodology

Activities that will be undertaken during construction are summarised in Table 2.

Table 2 – Activities during construction

Works	Activities
Early works	<ul style="list-style-type: none"> ▪ Investigation works – survey, geotechnical, contamination and utilities ▪ Establishment of temporary ancillary facilities, construction site fencing, signage and lighting ▪ Pre-clearing vegetation surveys and setting up environmental ‘no-go’ zones ▪ Stockpiling of imported spoil for the stabling and maintenance facility
Earth works	<ul style="list-style-type: none"> ▪ Installation of environmental controls ▪ Vegetation clearing ▪ Stripping, stockpiling and management of topsoil and unsuitable material ▪ Embankment and cutting construction, including the improvement layers/treatments, general fill, structural fill zone and capping layers ▪ Importation and reuse of fill materials ▪ Placing, compacting and finishing of rail alignment sub-base and base layers ▪ Dewatering and backfilling farm dams ▪ Preparation of piling pads.
Bridge works	<ul style="list-style-type: none"> ▪ 400 metres of viaduct over Blaxland Creek ▪ 660 metres of viaduct over the Patons Lane area and unnamed creek ▪ 2.5 kilometres of viaduct in the Luddenham Road area including across the Warragamba Pipeline, at Luddenham Station, across Luddenham Road and across Cosgrove Creek ▪ 205 metres of bridges
Drainage works	<ul style="list-style-type: none"> ▪ Construction of table drains ▪ Installation of culverts and other drainage structures ▪ Construction of temporary diversion channels ▪ Construction of temporary watercourse crossings such as causeways ▪ Installation of scour protection measures.

1.3 Detailed Noise and Vibration Impact Statement

This Detailed Noise and Vibration Impact Assessment (DNVIS) has been prepared in line with the Project’s Condition of Approval (CoA) E47 (reproduced below) and supplements the Construction Noise and Vibration Management Sub-plan (CNVMSP). The DNVIS establishes the location, nature and scale of proposed works and assesses the level of impact on the community’s amenity. Additionally, mitigation measures are identified and evaluated.

In accordance with Condition E47, this DNVIS has been prepared for works that may exceed the NMLs, vibration criteria and / or ground-borne noise levels specified in Conditions E43 and E44 at any residence outside construction hours identified in Condition E38, or where receivers will be highly noise affected or subject to vibration levels above those otherwise determined as appropriate by a suitably qualified structural engineer under Condition E87.

CoA E47:

Detailed Noise and Vibration Impact Statements (DNVIS) must be prepared for any work that may exceed the NMLs, vibration criteria and / or ground-borne noise levels specified in Conditions E43 and E44 at any residence outside construction hours identified in Condition E38, or where receivers will be

highly noise affected or subject to vibration levels above those otherwise determined as appropriate by a suitably qualified structural engineer under Condition E87.

The DNVIS must include specific mitigation measures identified through consultation with affected sensitive land user(s) and the mitigation measures must be implemented for the duration of the works.

A copy of the DNVIS must be provided to the ER before the commencement of the associated works.

The Planning Secretary and the EPA may request a copy(ies) of the DNVIS.

This DNVIS follows the following structure:

- Section 2 – Construction Works and Hours
- Section 3 – Existing Environment and Sensitive Receivers
- Section 4 – Construction Noise and Vibration Management Levels
- Section 5 – Construction Noise and Vibration Assessment
- Section 6 – Mitigation and Management

2. Construction works and hours

2.1 Planned works

This DNVIS provides an assessment of potential noise and vibration impacts from activities associated with the early works. The area of works is shown in Appendix A – Site layout and works areas. The works include:

- Surveying
- Potholing
- Falling Weight Deflectometer testing

All of the activities are understood to involve the use of traffic control vehicles in the form of pilot vehicles and truck mounted attenuator vehicles (TMAs).

A detailed list of activities and equipment is provided in Section 5.1. Works are expected to commence from September for a period of up to eight weeks.

2.2 Approved Construction Hours

The approved construction hours for SCAW are in accordance with Condition E38 and E39, the CNVS and the EPL and are summarised in Table 3.

Refer to Section 1 for detail on the works permitted to be undertaken outside of approved construction hours (out of hours work (OOHW)).

Table 3 – Approved Construction Hours

Source	Activity	Approved Construction Hours		
		Monday to Friday	Saturday	Sunday / Public Holiday
Condition E38	Standard construction hours	7:00am to 6:00pm	8:00am to 1:00pm	At no time
Condition E39	Except as permitted by an EPL or approved in accordance with the Out-of-Hours Works Protocol required by Condition E42, highly noise intensive work that result in an exceedance of the applicable NML at the same receiver must only be undertaken during the following times:	8:00am to 6:00pm	8:00am to 1:00pm	At no time
		If continuously, then not exceeding three (3) hours, with a minimum cessation of work of not less than one (1) hour.		
		<i>'continuously' includes any period during which there is less than one (1) hour between ceasing and recommencing any of the work</i>		
EPL 21695 Condition L5.1	Standard Construction Hours	7:00am to 6:00pm	8:00am to 1:00pm	At no time

2.3 Working Outside of Standard Construction Hours

In accordance with Condition E41 works may be carried out outside the standard construction hours (detailed in Section 2.2) in the following circumstances:

- a) Safety and Emergencies
 - i) the delivery of materials required by the NSW Police or other authority for safety reasons; or
 - ii) where it is required in an emergency to avoid injury or the loss of life, to avoid damage or loss of property or to prevent environmental harm; or

b) Low Impact

- i) construction that causes LAeq(15 minute) noise levels:
 - no more than 5 dB(A) above the rating background level at any residence in accordance with the ICNG, and
 - no more than the 'Noise affected' NMLs specified in Table 3 of the ICNG at other sensitive land user(s); and
- ii) construction that causes:
 - continuous or impulsive vibration values, measured at the most affected residence are no more than the preferred values for human exposure to vibration, specified in Table 2.2 of Assessing Vibration: a technical guideline (DEC, 2006), or
 - intermittent vibration values measured at the most affected residence are no more than the preferred values for human exposure to vibration, specified in Table 2.4 of Assessing Vibration: a technical guideline (DEC, 2006); or

c) By Approval, including:

- i) where different construction hours are permitted or required under an EPL in force in respect of the CSSI; or
- ii) works which are not subject to an EPL that are approved under an Out-of-Hours Work Protocol as required by Condition E42; or
- iii) negotiated agreements with directly affected residents and sensitive land user(s); or

d) By Prescribed Activity, including:

- i) tunnelling and ancillary support activities (excluding cut and cover tunnelling and surface works not directly supporting tunneling) are permitted 24 hours a day, seven days a week; or
- ii) grout batching at the Orchard Hills construction site is permitted 24 hours per day, seven days per week; or
- iii) delivery of material that is required to be delivered outside of standard construction hours in Condition E38 to directly support tunnelling activities, except between the hours 10:00 pm and 7:00 am to / from the Orchard Hills ancillary facility; or
- iv) haulage of spoil generated through tunnelling is permitted 24 hours per day, seven days per week except between the hours of 10:00 pm and 7:00 am to / from the Orchard Hills construction site; or
- v) works within an acoustic enclosure are permitted 24 hours a day, seven days a week where there is no exceedance of noise levels or intermittent vibration levels under Low impact circumstances identified in Condition E41(b), unless otherwise agreed with the Planning Secretary; or
- vi) tunnel and underground station box fit out works are permitted 24 hours per day, seven days per week.

On becoming aware of the need for emergency works in accordance with (a)(ii) above, CPBUI JV will notify the ER, the Planning Secretary and the EPA of the need for the emergency works. The CPBUI JV will notify all noise and/or vibration affected sensitive receivers of the likely impact and duration of the emergency works, where possible.

In accordance with Condition E42, and as required by Condition E41(c)(i) Sydney Metro has developed an Out of Hours Work Protocol to identify a process for the consideration, management and approval of work (not subject to an EPL) that is outside the hours defined in Condition E38 and E39. .

Where possible, works will be completed during the standard day time construction hours as per Condition E38. CPBUI would endeavour to schedule out of hours works in accordance with the CNVS being:

- Lower Impact: 6:00pm till 10:00pm weekdays, 1:00pm till 10:00pm Saturdays and 8:00am till 6:00pm Sundays or Public Holidays
- Moderate Impact: 10.00 pm to 7.00 am Weekday Nights 10.00 pm to 8.00 am Saturdays.
- High Impact: 6.00 pm to 7.00 am Sundays and Public Holidays.

2.4 Justification of out of hours works

Works outside of standard construction hours are justified in accordance with Condition L5.7 of project EPL 21695 (CoA E41(c)(i)) to ensure the safety of the works noting that road occupancy will be required in order to ensure safety of road users and construction personnel.

3. Existing environment

3.1 Noise Catchment Areas

Noise Catchment Areas (NCAs) are groups of receivers that are likely to experience similar impacts from the project and are reflective of the land use of each area. The NCAs are based on the EIS and predicted impacts for each NCA are considered to represent typical noise and vibration impacts at each individual receiver within that NCA. Table 4 describes the location of the NCAs adopted for the Project, applicable to the SCAW scope and are presented in Figure 2.

Table 4 – Noise catchment areas (NCA)

NCA	Description
NCA07	Predominantly medium density single-storey residential dwellings, located to the east of the project. Ambient noise conditions are dominated by traffic along Mamre Road.
NCA08	Predominantly low density single storey residential dwellings. East of the project is mostly open land with scattered receivers along Samuel Marsden Road and Lansdowne Road. Ambient noise conditions are dominated by traffic along the M4 Western Motorway.
NCA09	Open farmland and a grouping of low density single storey residential dwellings within 1200 metres east of the project along Luddenham Road.
NCA10	Open farmland with low density single storey and multi-storey residential dwellings within the Twin Creeks area east of the project, and scattered residential dwellings along Luddenham Road.
NCA11	Predominantly Western Sydney International (on-airport) land. Low density residential dwellings along Lawson Road and Martin Road to the east of the project. Medium density residential dwellings at Luddenham to the west of the project.

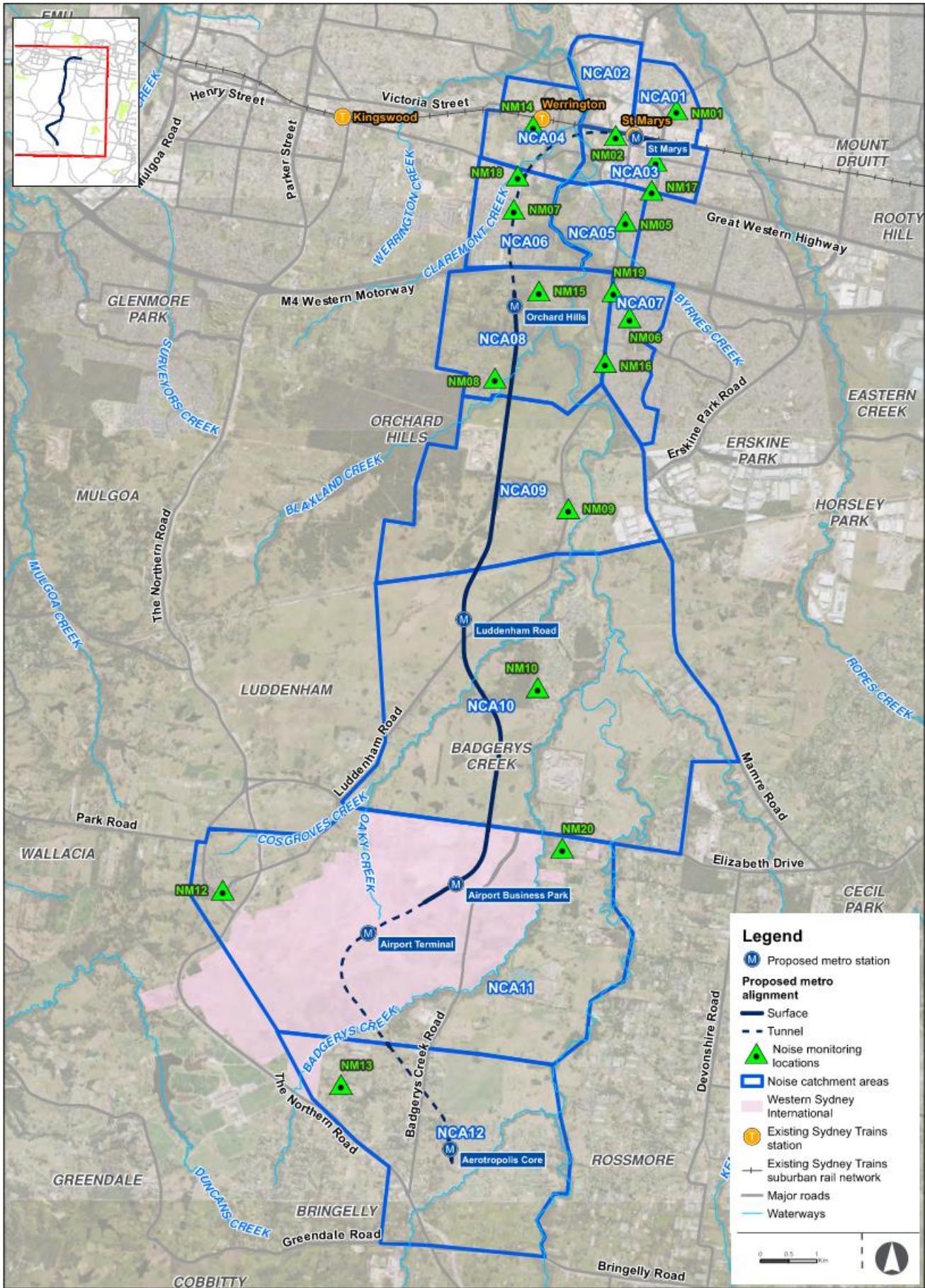


Figure 2 – Noise catchment areas and noise monitoring locations

3.2 Sensitive Receivers

In accordance with Condition E37 a detailed land use survey was undertaken to confirm sensitive land use(s) (including critical working areas such as operating theatres and precision laboratories) potentially exposed to construction noise and vibration and construction ground-borne noise.

3.3 Ambient Noise Environment

The prevailing background (existing) noise levels in the study area were determined in the EIS through unattended noise monitoring. The measured Rating Background Levels (RBLs) and ambient noise levels are summarised in Table 5. Refer to Figure 2 for an illustration of the noise monitoring locations.

Table 5 – Summary of unattended noise monitoring results

Noise monitoring location	Rating Background Level (RBL) dB(A) ¹			Ambient Noise Level $L_{eq, 15 \text{ minute}}$		
	Day	Evening	Night	Day	Evening	Night
NM06	42	(44) 42 ³	38	59	57	52
NM08	31	(32) 31 ³	30	52	48	40
NM09	40	39	34	61	57	54
NM10	(30) 35 ²	30	30	47	42	37
NM15	44	(47) 44 ³	40	55	53	50
NM16	47	42	(28) 30 ²	59	56	54
NM19	53	48	36	62	59	57
NM20	39	37	(28) 30 ²	49	47	42

(1) Time periods defined as – Day: 7am to 6pm Monday to Saturday, 8am to 6pm Sunday; Evening, 6pm to 10pm; Night 10pm to 7am Monday to Saturday, 10pm to 8am Sunday

(2) Where background levels are below the minimum assumed rating background noise levels outlined in the NPI, they have been adjusted to 35 dB(A) during the day period, and 30 dB(A) during the evening and night periods in accordance with the NPI

(3) Where evening or night background noise levels exceed that of the previous period, they have been set at the background noise level of the previous period, in line with the NPI, to reflect community’s expectation for greater noise control during more sensitive periods

4. Construction Noise and Vibration Management Levels

4.1 Airborne Noise

The CNVS identifies the ICNG as the reference document for the determination of construction Noise Management Levels (NMLs). Table 6 sets out the application of the management levels for noise at residential receivers.

Table 6 – ICNG noise management levels for residential receivers

Time of Day	Noise Management Level, $L_{Aeq}(15 \text{ min})$	Application
Recommended standard hours: <ul style="list-style-type: none"> ▪ Monday to Friday 7am to 6pm ▪ Saturday 8am to 1pm ▪ No work on Sundays or public holidays 	Noise affected RBL + 10 dB	CPBUI will apply feasible and reasonable work practices to meet the noise affected level where the predicated or measured L_{Aeq} (15 min) is greater than the noise affected level.
	Highly noise affected 75 dB(A)	The highly noise affected level represents the point above which there may be strong community reaction to noise.
Outside recommended standard hours	Noise affected RBL + 5 dB	A strong justification would be required for works undertaken outside of the recommended standard hours. CPBUI will apply feasible and reasonable work practices to meet the noise affected level.

NMLs have been derived for the identified land uses, and representative RBLs for residential receivers as described in Table 5. presents the adopted NMLs for residential receivers within each NCA are derived from EIS Tech Paper 2 (Table 4-9) and are provided in Table 7

Table 7 – Noise Management Levels and Sleep Disturbance Screening Criteria by NCA and period

NCA	Noise Management Level – dB(A)				
	Standard hours	OOH - Day	OOH - Evening	OOH - Night	Sleep Disturbance
NCA07	57	52	47	35	45
NCA08	54	49	49	45	55
NCA09	50	45	44	39	49
NCA10	45	40	35	35	45
NCA11	49	44	42	35	45

4.1.1 Sleep disturbance

Construction noise during the night (10pm to 7am Monday to Saturday, 10pm to 8am Sunday) has the potential to awaken residents from sleep. In line with the CNVS, the approach to managing events that cause sleep disturbance shall be consistent with the Noise Policy for Industry (EPA, 2017).

A detailed maximum noise level event is to be undertaken when night time noise levels at a residential receiver are predicted to exceed:

- $L_{eq,15min}$ 40 dB(A) or the prevailing RBL plus 5 dB, whichever is the greater, and/or
- L_{fmax} 52 dB(A) or the prevailing RBL plus 15 dB, whichever is the greater.

Sleep disturbance and awakening external noise level screening levels of RBL+15 dB and L_{max} 65 dB(A), whichever is most conservative (lowest) within each NCA, has been adopted and provided for each NCA in Table 7.

4.1.2 Other receivers

Table 8 presents the NMLs for non-residential sensitive receivers derived from the criteria in the ICNG. In accordance with Condition E45, noise generating work in the vicinity of potentially-affected community, religious, educational institutions and noise and vibration-sensitive businesses and critical working areas (such as theatres, laboratories and operating theatres) resulting in noise levels above the NMLs will not be timetabled within sensitive periods, unless other reasonable arrangements have been made with the affected institution.

Table 8 – Noise management levels for non-residential receivers

Land Use	Noise Management Level (External) $L_{eq, 15 min} - dB(A)$
Educational	55 ¹
Commercial (offices, retail outlets)	70
Commercial (industrial)	75
Active recreation	65
Passive recreation	60
Place of worship	55 ¹
Child care centres	55 ¹

(1) An internal to external correction of +10 dB has been applied as per the ICNG

4.2 Ground-borne Noise

Ground-borne noise is generated by vibration transmitted through the ground and into a structure. The CNVS refers to guidance in the ICNG, which specifies ground-borne noise management levels for residences. Mitigation measures will be applied when residential ground-borne NMLs are exceeded in accordance with Condition E44. Table 9 provides the NML for residential receivers. These levels are applicable when ground-borne noise levels are higher than airborne noise levels during the evening and night periods.

Table 9 – Ground-borne NML – Residential

Period	Time of Day	NML $L_{eq,15min}$
Evening	6pm to 10pm	40 dB(A) internal
Night	10pm to 7am	35 dB(A) internal

4.3 Construction Traffic

The CNVS outlines guidance for the assessment of road traffic noise generated by construction vehicles be taken from the Road Noise Policy (RNP) (NSW EPA, 2011). As the RNP provides guidance with relation to operational noise impacts, and noise from construction traffic is non-permanent, further

guidance has been taken from the *Construction Noise and Vibration Guideline (CNVG)* (Roads and Maritime, 2016).

The RNP provides guidance on the assessment of noise impacts on sensitive receivers from additional road traffic generated by the project operating on a public road network. Where vehicles operate within the boundaries of a construction site, noise impacts generated by these vehicles are included in the overall $L_{eq,15min}$ construction site noise emissions undertaken in line with the ICNG.

The RNP makes a distinction between the assessment of freeway/arterial/sub-arterial roads and local roads. Freeway/arterial/sub-arterial roads are assessed over day (7 am to 10 pm) and night (10 pm to 7 am) periods. Table 10 presents a summary of the applicable road traffic criteria for residential receivers.

The CNVG states that ‘an initial screening test should first be applied by evaluating whether noise levels will increase by more than 2 dB(A) due to construction traffic or a temporary reroute due to a road closure. Where increases are 2 dB(A) or less then no further assessment is required’.

Therefore, if the road traffic noise levels increase by more than 2 dB(A) as a result of the proposed construction traffic, and the criteria in Table 10 are exceeded, investigation of mitigation options would be required.

Table 10 – Road traffic noise criteria for residential receivers on existing roads affected by additional traffic from land use developments

Road type	Road traffic noise criteria	
	Day (7am to 10pm)	Night (10pm to 7am)
Freeway/Arterial/Sub-arterial	60 $L_{eq,15hr}$ dB(A)	55 $L_{eq,9hr}$ dB(A)
Local roads	55 $L_{eq,1hr}$ dB(A)	50 $L_{eq,1hr}$ dB(A)

4.4 Construction Vibration Criteria

Condition E43 requires that the project be constructed with aim of achieving the following vibration criteria:

- Assessing vibration: a technical guideline (DEC, 2006) – for human exposure
- BS 7385 Part 2-1993 ‘Evaluation and measurement for vibration in buildings Part 2’ as they are applicable to Australian conditions, and
- The vibration limits set out in the German Standard DIN 4150-3: Structural Vibration – effects of vibration on structures (for structural damage).

The following sections provide detail on each criterion.

4.4.1 Cosmetic building damage

The CNVS refers to the EPA’s Assessing Vibration – A technical guideline (AVTG) which recommends the use of British Standard BS 7385-2: Evaluation and measurement for vibration in buildings, Guide to damage levels from ground-borne vibration (BS7385-2) in defining frequency dependent guideline values and assessment methods as they “are applicable to Australian conditions”. However, the SEARs specify German Standard DIN 4150-3: Structural vibration – Effects of vibration on structures (DIN 4150). DIN 4150 provides the more conservative guidance, and hence, adoption of DIN 4150 as recommended results in compliance with the CNVS. Table 11 summarises the recommended limits outlined in DIN 4150 to ensure minimal risk of cosmetic damage to residential and industrial buildings.

On this basis, conservative general vibration screening levels (Peak Particle Velocity (PPV)) is provided for intermittent vibration sources as follows:

- reinforced or framed structures: 10 mm/s
- unreinforced or light framed structures 5 mm/s.

At locations where the predicted and/or measured vibration levels are greater than shown above, monitoring should be performed during construction. A more detailed analysis of the building structure, vibration source, dominant frequencies and dynamic characteristics of the structure would also be performed to determine the applicable safe vibration level.

Table 11 – Recommended vibration limits for cosmetic damage

Type of structure	Guideline values for velocity, v_i , in mm/s, of vibration in horizontal plane of highest floor, at all frequencies ¹
Buildings used for commercial purposes, industrial buildings and buildings of similar design	10
Dwellings and buildings of similar design and/or occupancy	5
Structures that, because of their particular sensitivity to vibration, cannot be classified under lines 1 and 2 and are of great intrinsic value (e.g. listed buildings under preservation order)	2.5

(1) If a building is subjected to harmonic vibration, then the maximum values can also occur in floors other than the top floor, or in the foundation. The values given in the table also apply in these cases.

4.4.1 Human comfort

With regards to assessing loss of amenity due to perceptible vibration, the CNVS requires the assessment of vibration impacts on human comfort in accordance with Assessing Vibration – A technical guideline (DEC, 2006) (AVTG). AVTG presents preferred and maximum vibration values (vibration dose values), above which there is considered to be a risk that the amenity and comfort of people occupying buildings would be adversely affected by construction work. The preferred vibration values are not mandatory limits but should be sought to be achieved through application of all feasible and reasonable mitigation measures.

Intermittent vibration is expected to be generated from most construction works, and can be defined as interrupted periods of continuous vibration (e.g. a drill), or repeated periods of impulsive vibration (e.g. a pile driver). The applicable criteria for intermittent vibration are shown in Table 12 as vibration dose value ($m/s^{1.75}$).

The vibration guideline also specifies limits for continuous and impulsive vibration. These summarised vibration limits are expressed in acceleration (m/s^2) and PPV (mm/s) as presented in Table 2.2 and Appendix C of the AVTG and summarised in Table 13. When short-term works such as piling, demolition and construction give rise to impulsive vibrations, undue restriction on vibration values may significantly prolong these operations and result in greater annoyance. Where work is short term, feasible and reasonable mitigation measures have been applied, then higher vibration values may apply.

Table 12 – Vibration limits for human exposure from intermittent vibration

Location	Assessment period ¹	Vibration dose value ($m/s^{1.75}$)	
		Preferred value	Maximum value
Residences	Daytime	0.2	0.4
	Night-time	0.13	0.26
Offices, schools, educational institutions and places of worship	Anytime	0.4	0.8
Workshops	Anytime	0.8	1.6

(1) Daytime is 7.00 am to 10.00 pm and night-time is 10.00 pm to 7.00 am

Table 13 – Preferred maximum values for continuous and impulsive vibration

Location	Assessment period	¹ RMS acceleration m/s^2		² Peak Particle Velocity mm/s	
		Preferred values	Maximum values		

Location	Assessment period	¹ RMS acceleration m/s ²				² Peak Particle Velocity mm/s	
		Z-Axis	X and Y axis	Z-axis	X and Y axis	Preferred values	Maximum values
Continuous vibration							
Critical areas	Day or night-time	0.0050	0.0036	0.010	0.0072	0.14	0.28
Residences	Daytime ³	0.010	0.0071	0.020	0.014	0.28	0.56
	Night-time	0.007	0.005	0.014	0.010	0.20	0.40
Offices, schools, educational institutions, and places of worship	Day or night-time	0.020	0.014	0.040	0.028	0.56	1.1
Workshops	Day or night-time	0.04	0.029	0.080	0.058	1.1	2.2
Impulsive vibration							
Critical areas	Day or night-time	0.0050	0.0036	0.010	0.0072	0.14	0.28
Residences	Daytime ³	0.3	0.21	0.60	0.42	8.6	17.0
	Night-time	0.10	0.071	0.20	0.14	2.8	5.6
Offices, schools, educational institutions, and places of worship	Day or night-time	0.64	0.46	1.28	0.92	18.0	36.0
Workshops	Day or night-time	0.64	0.46	1.28	0.92	18.0	36.0

(1) Values derived from z-axis critical frequency range

(2) Values given for the most critical frequency range >8 Hz assuming sinusoidal motion. Where required, a more detailed analysis can be conducted as per AS 2670.2-1990. Sufficient justification should accompany the use of a peak velocity approach if used in an assessment.

(3) Specific values depend on social and cultural factors, psychological attitudes and expected degree of intrusion.

4.4.2 Vibration sensitive structures – Heritage

Heritage listed structures should not be assumed to be more sensitive to vibration unless they are structurally unsound, which is unlikely for a regularly maintained structure. Where a historic structure is deemed to be sensitive to damage from vibration following inspection by qualified structural and/or civil engineers, more conservative superficial cosmetic damage criterion (2.5 mm/s PPV) should be considered, as noted in Table 11.

Buildings that are potentially at risk of threshold or cosmetic damage would be identified by the contractor prior to the commencement of construction works. Management at these locations will include building condition surveys before the commencement of construction activities and after construction is completed in accordance with Condition E84 and E85.

In accordance with REMM NAH8, a dilapidation survey of the Warragamba to Prospect Water Supply Pipelines would be undertaken prior to construction commencing in the vicinity of this item. In accordance with Condition E121 CPBUI will consult with WaterNSW where SCAW interacts with the Warragamba to Prospect Water Supply Pipeline to ensure that design and construction methodology is consistent with *Guidelines for Development Adjacent to the Upper Canal and Warragamba Pipelines*.

4.4.3 Utilities and other vibration sensitive structures

In accordance with Condition E82 the SCAW must be designed and constructed with the objective of minimising impacts to, and interference with third party property, and that such infrastructure and property is protected during construction.

Where structures and utilities sensitive to vibration are encountered, or where that asset provides an essential service for the community, a vibration goal, which is more stringent than structural damage goals may need to be adopted. Examples of such structures and utilities include:

- tunnels
- pipelines
- fibre optic cables.

Specific vibration criteria would be determined on a case-by-case basis. In accordance with Condition E83, the services potentially affected by construction will be identified to determine requirements for diversion, protection and / or support. In consideration of proposed civils activities works are likely to be required in close proximity to existing utilities and services. In all cases, protection requirements or alterations to services will be determined by negotiation with the service providers. This will be managed in accordance with the specific process of the asset owner, and as identified in the Project Interface Management Plan. Disruption to services resulting from construction will be avoided, wherever possible, and advised to customers where it is not possible. In lieu of specific vibration criteria being provided by the asset owner, screening criteria would be adopted from guidance provided in DIN 4150-3 for buried pipework. The screening criteria is outlined in Table 14.

Table 14 – Guideline values for vibration velocity to be used when evaluating the effects of vibration on buried pipework

Pipe Material	Guideline values for velocity measured on the pipe, v_i , in mm/s
Steel (including welded pipes)	100
Clay, concrete, reinforced concrete, pre-stressed concrete, metal (with or without flange)	80
Masonry, plastic	50

4.4.4 Safe working distance

Where vibration intensive works are required to be undertaken within the specific minimum working distances, vibration monitoring should be undertaken to ensure acceptable levels of vibration are satisfied. In relation to human comfort, the minimum working distances relate to continuous vibration. For most construction activities, vibration emissions would be intermittent in nature and for this reason, higher vibration levels, occurring over shorter periods may be allowed. Table 15 presents the recommended minimum working distances for vibration intensive plant.

Table 15 – Recommended minimum working distances for vibration intensive plant

Plant item	Rating / description	Minimum working distance – cosmetic damage (BS7385)	Minimum working distance – human response (DECC 2006)
Vibratory roller	< 50 kN (Typically 1-2 tonnes)	5 m	15 m to 20 m
	< 100 kN (Typically 2-4 tonnes)	6 m	20 m
	< 200 kN (Typically 4-6 tonnes)	12 m	40 m
	< 300 kN (Typically 7-13 tonnes)	15 m	100 m
	> 300 kN (Typically 13-18 tonnes)	20 m	100 m
	> 300 kN (> 18 tonnes)	25 m	100 m
Small Hydraulic Hammer	(300 kg - 5 to 12t excavator)	2 m	7 m

Plant item	Rating / description	Minimum working distance – cosmetic damage (BS7385)	Minimum working distance – human response (DECC 2006)
Medium Hydraulic Hammer	(900 kg – 12 to 18t excavator)	7 m	23 m
Large Hydraulic Hammer	(1600 kg – 18 to 34t excavator)	22 m	73 m
Vibratory Pile Driver	Sheet piles	2 m to 20 m	20 m
Pile Boring	≤ 800 mm	2 m (nominal)	4 m
Jackhammer	Handheld	1 m (nominal)	2 m

5. Construction Noise and Vibration Assessment

5.1 Construction activities

Prediction of construction noise levels at sensitive receivers was modelled using the SoundPLAN (Version 8.2) noise modelling software based on the ISO9613 prediction algorithm. This three-dimensional model accounts for noise source and receiver locations, ground and air absorption as well as any acoustic shielding provided by intervening topography and structures. Conservatively, it does not include any standard or project-specific mitigation measures. Proposed mitigation measures, and their acoustical benefits are detailed in Section 6.2.

Construction noise activities and proposed equipment are indicated in Table 16. Sound Power Levels (L_w) of equipment were either sourced from Transport for NSW's "Construction Noise and Vibration Strategy", the UK's Department for Environment, Food and Rural Affairs "Update of Noise Database for Prediction of Noise On Construction and Open Sites", or Resonate's construction plant & equipment noise database.

Table 16 - Construction stages and sound power levels used in the modelling of construction noise

Stage	Plant and equipment	Plant items total	Individual plant item L_w , dB(A)	Plant items at a given location
CS1 – Survey works	Light vehicle	3	103	1
	Truck Mounted Attenuator (TMA)	2	103	1
	Total L_w including operating times and no. of plant		100	
CS2 - Potholing	Light vehicle	1	103	1
	Truck Mounted Attenuator (TMA)	1	103	1
	Vacuum truck	1	109	1
	Plate compactor	1	106	1
	Total L_w including operating times and no. of plant		108	
CS3 – Falling Weight Deflectometer testing	Light vehicle	1	103	1
	Truck Mounted Attenuator (TMA)	1	103	1
	Generator	1	103	1
	Falling Weight Deflectometer	1	103	1
	Total L_w including operating times and no. of plant		105	

5.2 Noise and vibration impacts

5.2.1 Construction noise assessment

Noise contours from the construction activities are presented in Appendix B – Noise contours. Detailed predictions of noise levels from construction activities at individual residences are presented in Appendix

C – Detailed noise predictions. The degree to which the NMLs are exceeded dictates the extent of additional noise mitigation measures (refer to Section 6.2).

Discussion of NML exceedances and Noise Levels

The following discusses the noise levels and NML exceedances for each construction scenario during the most stringent out of hours Period 2 (night-time).

- Construction stage CS1 - Surveying
 - The noise levels range between the NML and up to 67 dB(A) at the most potentially affected receiver.
 - 90% of receivers have a predicted noise level less than 55 dB(A).
 - There are no receivers predicted to be in the highly noise affected category (> 75 dB(A)).
- Construction stage CS2 - Potholing
 - The noise levels range between the NML and up to 75 dB(A) at the most potentially affected receiver.
 - 90% of receivers have a predicted noise level less than 54 dB(A).
 - There are no receivers predicted to be in the highly noise affected category (> 75 dB(A)).
- Construction stage CS3 - Falling Weight Deflectometer testing
 - The noise levels range between the NML and up to 75 dB(A) at the most potentially affected receiver.
 - 90% of receivers have a predicted noise level less than 54 dB(A).
 - There are no receivers predicted to be in the highly noise affected category (> 75 dB(A)).

Discussion on Sleep Disturbance and Duration of Works

- The sleep disturbance criterion is predicted to be exceeded at numerous locations for each scenario.
- However the following should be noted:
 - The works are not classified as highly noise intensive and do not include plant items such as rock hammers, vibratory rollers, jackhammers and the like.
 - The maximum noise levels are in the range what would be expected by a typical medium rigid truck and light vehicles in the case of the surveying scenario.
 - The maximum duration of works outside any one sensitive would not exceed one to two nights and therefore only a short duration of maximum events is anticipated.
 - All of the proposed works are linear in nature such that works would progressively along the identified work extents, minimising the duration of works at any one point.

5.2.2 Construction traffic

The results of the construction traffic assessment presented in Table 4-31 of the EIS, and shown in Figure 3 indicate that construction road traffic noise levels are predicted to comply with relevant RNP noise criteria at the majority of project affected roads. SCAW construction traffic will access worksites via the designated heavy vehicle routes illustrated in Figure 4. Therefore, no additional noise mitigation or management measures would be required at these locations.

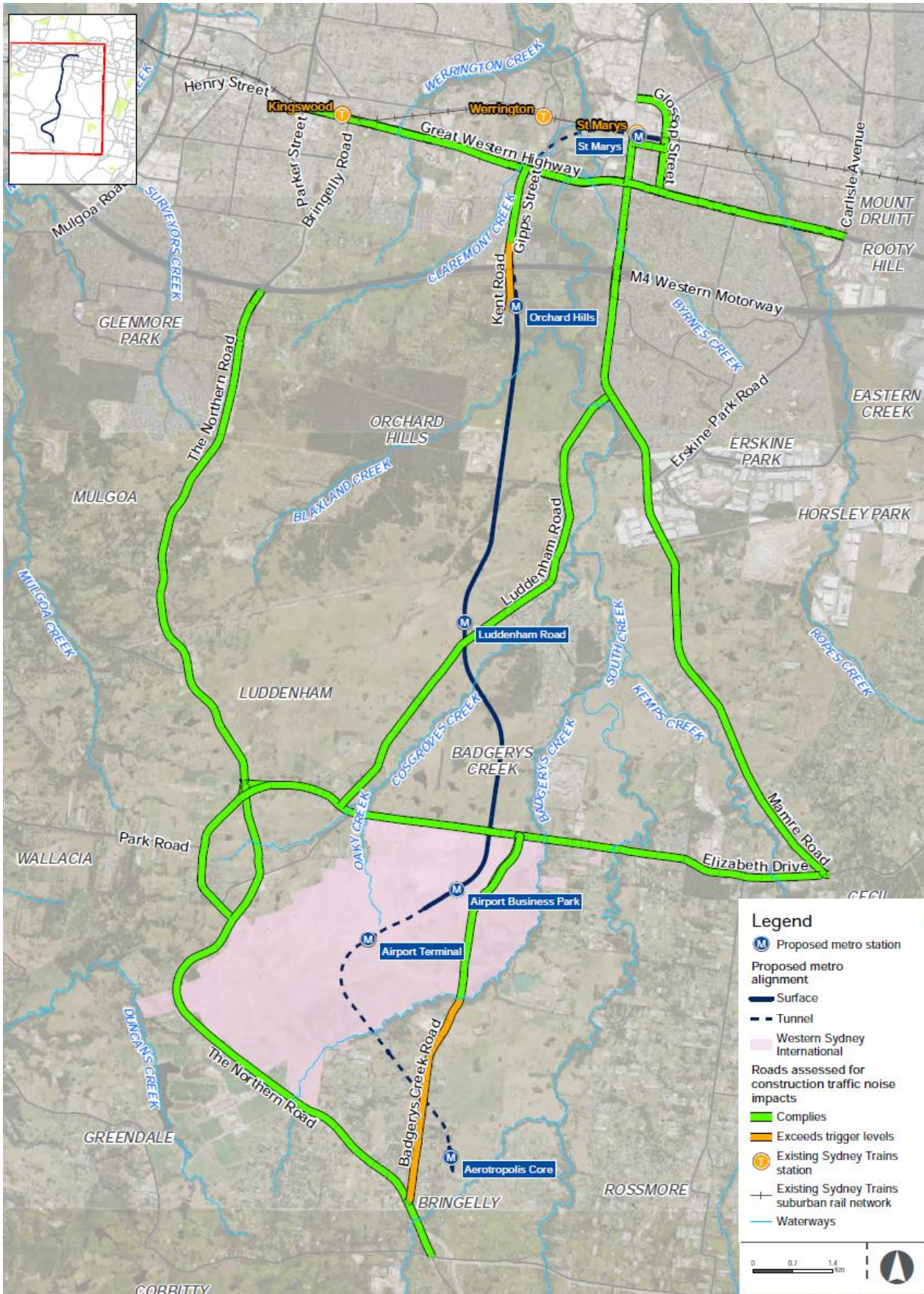


Figure 3 – Roads considered for EIS construction traffic noise assessment

5.2.2.1 Ground-borne noise

Ground-borne noise results from the transmission of vibration rather than the direct transmission of noise through the air. Ground-borne (or regenerated) construction noise is often of primary concern on tunnelling projects when vibration from activities such as rock-breaking, road heading, rotary cutting, tunnel boring and rock drilling/sawing can be transmitted through the ground and into the habitable areas of nearby buildings. Ground-borne noise occurs when this vibration in the ground and/or building elements is regenerated as audible noise within areas of occupancy inside the building.

The ICNG defines internal ground-borne noise goals for residential receivers of 40 dB(A) Leq(15min) during the evening (6 pm to 10 pm) and 35 dB(A) Leq(15min) during the night-time (10 pm to 7 am). These goals are only applicable when ground-borne noise levels are higher than airborne noise levels.

Due to the distance between construction works and receivers, ground-borne noise impacts are expected to be negligible in comparison to airborne noise impacts. For this reason, ground-borne noise is not anticipated to be the controlling factor for these proposed works and therefore further assessment is not warranted. As identified in the EIS, the application of standard mitigation measures for the control of airborne noise emissions and vibration is expected to adequately address ground-borne noise.

5.2.3 Construction vibration assessment

The proposed scope of work that is the subject of this DNVIS does not include the use of vibration intensive plant and therefore no further assessment of construction vibration is warranted, barring the limitation of use of vibratory compaction equipment within two metres of underground services.

6. Mitigation and Management

6.1 Standard construction noise mitigation measures

The Sydney Metro *Construction Noise and Vibration Standard* outlines standard mitigation measures that should be incorporated by default in all construction projects. Those most relevant to the construction of the project are listed below.

- Restricting works to standard construction hours as far as practicable, considering safety and traffic management requirements
- Selecting quieter plant and equipment
- Maximising offset distances between receivers and noisy plant or activities
- Orientating plant and processes away from residences
- Regularly maintaining and monitoring plant and equipment to ensure that their noise emissions are not excessive
- Minimising the annoyance from reversing alarms by either fitting closed circuit monitors or non-tonal reversing alarms (“quackers”) on vehicles or deploying ‘spotters’ to oversee reversing movements. Sites should be designed to minimise or remove the need for plant to undertake reversing manoeuvres
- Reducing throttle settings and switching off equipment when it’s not being used.

6.2 Additional construction noise mitigation measures

Table 17 presents the additional mitigation measures that are recommended in the Sydney Metro *Construction Noise and Vibration Standard* that are based on the extent of NML exceedance. These are shown by receiver for each construction stage in Appendix C – Detailed noise predictions.

Table 17 – Additional mitigation measures – Airborne construction noise

Time Period		Mitigation Measures Predicted $L_{Aeq(15\text{ minute})}$ noise level above NML			
		0 to 10 dB	10 to 20 dB	20 to 30 dB	> 30 dB
Approved construction hours	Mon-Fri (7.00 am - 6.00 pm)	-	LB	LB, M, SN	LB, M, SN
	Sat (8.00 am - 1.00 pm)				
	Sun/Pub Hol (Nil)				
OOHW (Evening)	Mon-Fri (6.00 pm - 10.00 pm)	LB	LB, M	LB, M, SN, RO	LB, M, SN, IB, PC, RO
	Sat (1.00 pm - 10.00 pm)				
	Sun/Pub Hol (8.00 am - 6.00 pm)				
OOHW (Night)	Mon-Fri (10.00 pm - 7.00 am)	LB	LB, M, SN, RO	LB, M, SN, IB, PC, RO, AA	LB, M, SN, IB, PC, RO, AA
	Sat (10.00 pm - 8.00 am)				
	Sun/Pub Hol (6.00 pm - 7.00 am)				

Note: Phone calls (PC), Monitoring (M), Individual briefings (IB), alternative accommodation (AA), specific notification (SN), letterbox drop (LB), duration reduction (DR), Project specific respite offer (RO)

It is anticipated that works would occur for a maximum of 1 – 2 nights outside of any individual sensitive receiver. This would represent the worst-case scenario for potholing works as the surveying and FWD testing works would be in the majority transitory in nature with works occurring at discrete locations for short durations. As such Alternative Accommodation and Respite offers are not considered to be reasonable as defined in the *Sydney Metro – Western Sydney Airport Appendix F Construction Noise*

and Vibration Standard as impacts would not occur for an extended period of time. The number and category of NML exceedance per NCA are presented in Table 18.

Table 18 – Additional mitigation measures by construction stage and NCA

		NCA7	NCA8	NCA9	NCA10	NCA11
CS1 – Surveying						
Standard Hours	LB	0	1	9	7	0
	LB, M, SN	0	0	12	1	0
OOHW Day	LB	3	28	25	54	0
	(LB, M)	3	10	9	19	0
	(LB, M, SN, RO)	0	0	0	4	0
	(LB, M, SN, IB, PC, RO)	0	0	0	0	0
OOHW 1	LB	11	28	34	73	0
	(LB, M)	5	10	22	35	0
	(LB, M, SN, RO)	0	0	0	6	0
	(LB, M, SN, IB, PC, RO)	0	0	0	1	0
OOHW 2	LB	216	38	27	73	5
	LB,M,SN,RO	21	14	29	35	0
	(LB, M, SN, IB, PC, RO, AA)	5	0	9	7	0
CS2 – Potholing						
Standard Hours	LB	4	11	27	25	0
	LB, M, SN	0	0	3	5	0
OOHW Day	LB	31	37	33	81	5
	(LB, M)	3	20	27	42	0
	(LB, M, SN, RO)	2	8	1	16	0
	(LB, M, SN, IB, PC, RO)	0	0	0	2	0
OOHW 1	LB	82	37	19	162	12
	(LB, M)	10	20	36	74	0
	(LB, M, SN, RO)	3	8	15	23	0
	(LB, M, SN, IB, PC, RO)	0	0	0	5	0
OOHW 2	LB	831	46	33	161	24
	LB,M,SN,RO	133	31	35	74	4
	(LB, M, SN, IB, PC, RO, AA)	14	11	28	28	0
CS3 – FWD testing						
Standard Hours	LB	3	10	20	18	0
	LB, M, SN	0	0	12	4	0
OOHW Day	LB	11	39	32	73	0
	(LB, M)	5	16	20	34	0
	(LB, M, SN, RO)	0	0	0	6	0
	(LB, M, SN, IB, PC, RO)	0	0	0	1	0
OOHW 1	LB	47	39	27	99	0
	(LB, M)	3	16	29	57	0
	(LB, M, SN, RO)	3	0	9	15	0
	(LB, M, SN, IB, PC, RO)	0	0	0	4	0

		NCA7	NCA8	NCA9	NCA10	NCA11
OOHW 2	LB	587	39	20	98	4
	LB,M,SN,RO	70	22	36	57	0
	(LB, M, SN, IB, PC, RO, AA)	8	8	20	19	0

6.3 Specific Mitigation Measures

As required by the Sydney Metro CNVS and EPL 21695 Community consultation will be undertaken to notify sensitive receivers assessed as potentially impacted by Out-of-hours works as part of this DNVIS and request feedback on the planning process implemented by CPBUIJV.

Feedback from receivers will be taken into consideration to inform noise and vibration mitigation measures for Out-of-hours work activities and the DNVIS will be updated with any specific mitigation measures adopted as per CoA E47.

6.4 Construction vibration

The assessments of construction vibration found that the risk of impact at surrounding receivers was low. As such, no specific mitigation measures are proposed, barring the limitation of use of vibratory compaction equipment within two metres of underground services.

7. Conclusion

A DNVIS has been completed to support the proposed out of hours works.

Regarding construction noise, an assessment was carried out as per guidance presented in the Sydney Metro Construction Noise and Vibration Standard and the Construction Noise and Vibration Management Plan which identified that a number of receivers are likely to experience noise levels in excess of relevant NMLs. The significance of these exceedances was evaluated and additional mitigation measures determined.

Whilst NML and sleep disturbance exceedances are predicted, the works are not classified as highly noise intensive and do not include “particularly annoying” activities as defined by the ICNG such as jackhammering, rock breaking or vibratory rolling.

The maximum noise levels are in the range what would be expected by a typical medium rigid truck and light vehicles in the case of the surveying and FWD, DNVIS Scenario 1 and 3. While potholing works, scenario 2, noise levels are dominated by the operation of the vacuum truck.

The maximum duration of works outside any one sensitive would not exceed one to two nights and therefore only a short duration of maximum events is anticipated.

All of the proposed works are linear in nature such that works would progressively along the identified work extents, minimising the duration of works at any one point.

Due to the distance between construction works and receivers, ground-borne noise impacts are expected to be negligible in comparison to airborne noise impacts. For this reason, ground-borne noise is not anticipated to be the controlling factor for these proposed works and therefore further assessment is not warranted. As identified in the EIS, the application of standard mitigation measures for the control of airborne noise emissions and vibration is expected to adequately address ground-borne noise.

The proposed scope of work that is the subject of this DNVIS does not include the use of vibration intensive plant within the minimum safe working distance to sensitive receivers as defined in Table 15 and therefore no further assessment of construction vibration is warranted, barring the limitation of use of vibratory compaction equipment within two metres of underground services.

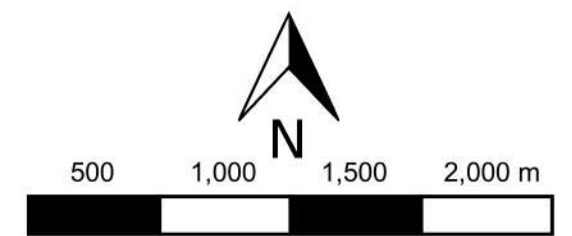
Appendix A – Site layout and works areas

S220189 SCAW DNVIS Work locations

PROJECT NUMBER S220189
DRAWN BY AS
CHECKED BY RS
DATE ISSUED September 2022

Legend

- CS1, CS2 and CS3
 - CS1 and CS2
 - Noise Catchment Areas
- Receivers
- Commercial
 - Industrial
 - Residential
 - Educational
 - Medical facility
 - Place of worship
 - Child care facility



Datum GDA2020, Projection MGA ZONE 56

Resonate

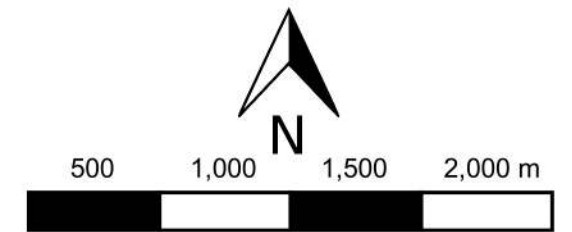
www.resonate-consultants.com

S220189 SCAW DNVIS Work locations

PROJECT NUMBER S220189
DRAWN BY AS
CHECKED BY RS
DATE ISSUED September 2022

Legend

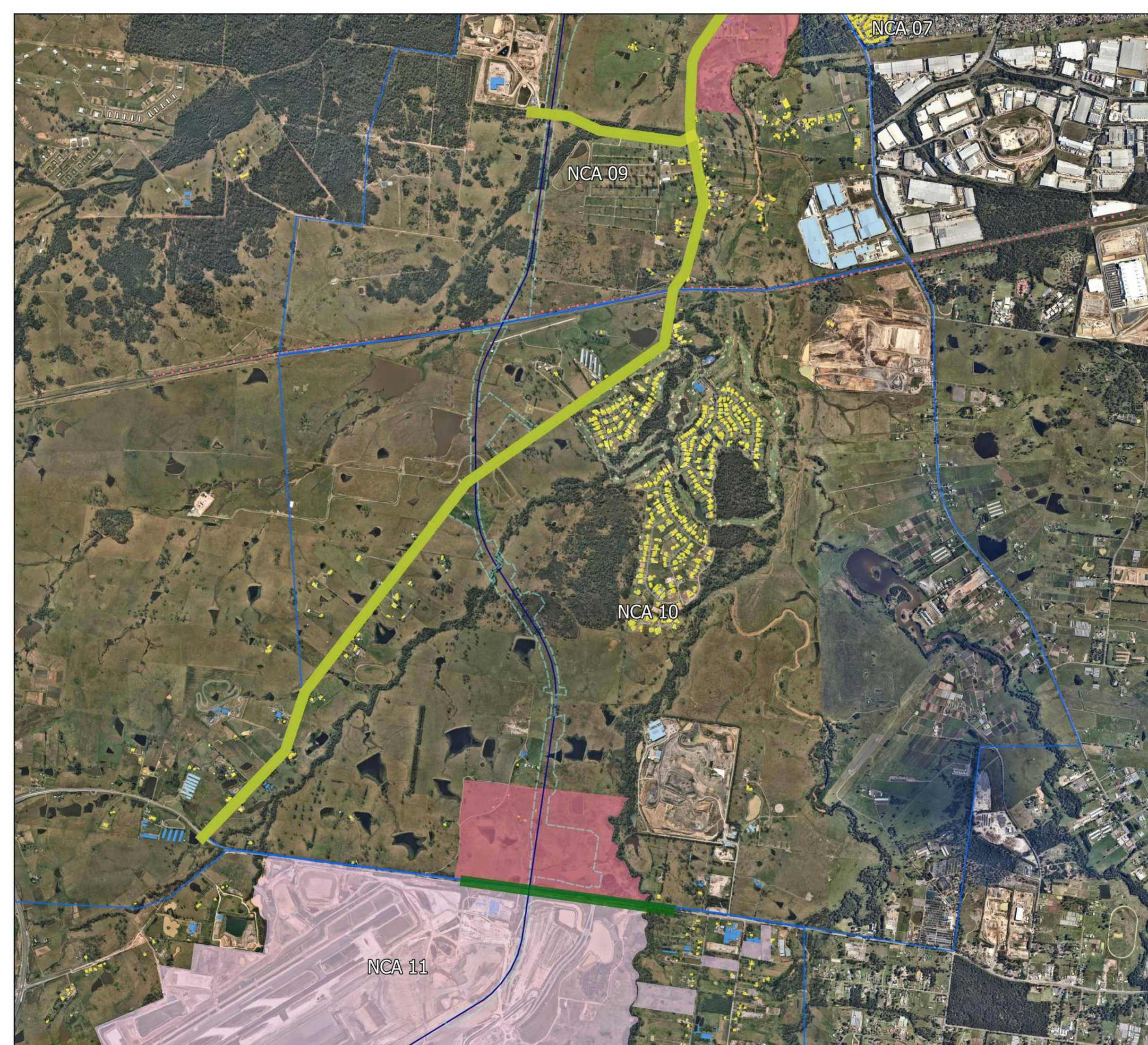
- CS1, CS2 and CS3
 - CS1 and CS2
 - Noise Catchment Areas
- Receivers
- Commercial
 - Industrial
 - Residential
 - Educational
 - Medical facility
 - Place of worship
 - Child care facility



Datum GDA2020, Projection MGA ZONE 56

Resonate

www.resonate-consultants.com



Appendix B – Noise contours

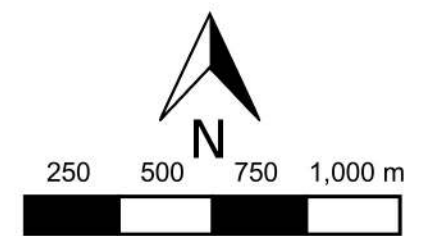
S220189 SCAW DNVIS
 CS1 - Survey works
 Noise contours

PROJECT NUMBER S220189
 DRAWN BY AS
 CHECKED BY RS
 DATE ISSUED September 2022

Legend

Predicted Noise Level, Leq dB(A)

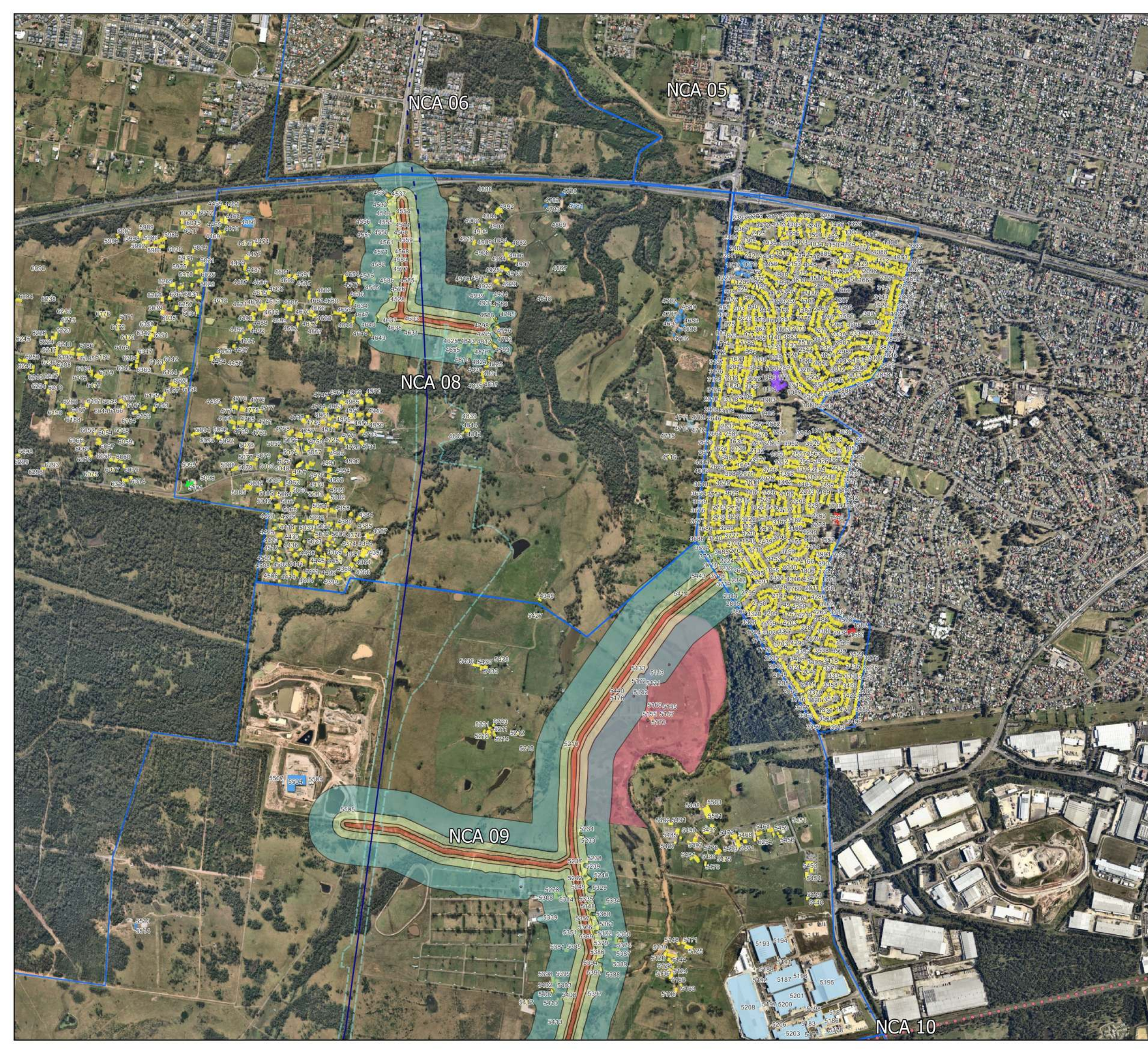
- <40
- 40 - 45
- 45 - 50
- 50 - 55
- 55 - 60
- 60 - 65
- 65 - 70
- 70 - 75
- >75
- Noise Catchment Areas



Datum GDA2020, Projection MGA ZONE 56

Resonate

www.resonate-consultants.com



**S220189 SCAW DNVIS
CS1 - Survey works
Noise contours**

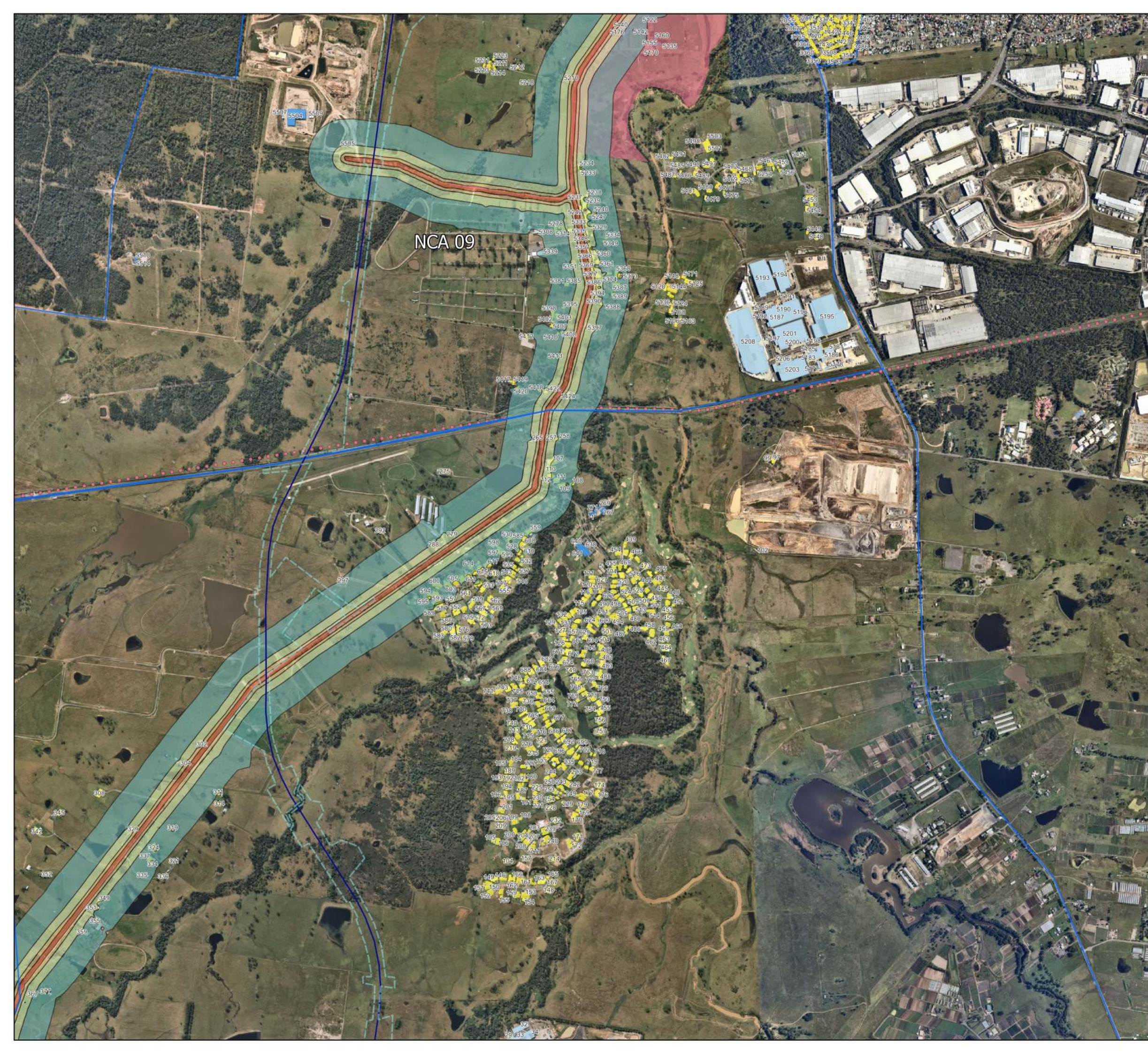
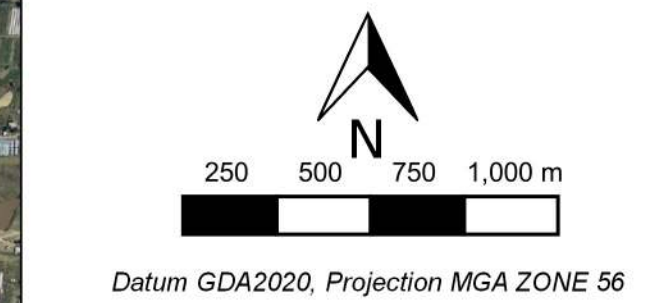
PROJECT NUMBER S220189
DRAWN BY AS
CHECKED BY RS
DATE ISSUED September 2022

Legend

Predicted Noise Level, Leq dB(A)

- <40
- 40 - 45
- 45 - 50
- 50 - 55
- 55 - 60
- 60 - 65
- 65 - 70
- 70 - 75
- >75

Noise Catchment Areas



**S220189 SCAW DNVIS
CS1 - Survey works
Noise contours**


PROJECT NUMBER S220189
DRAWN BY AS
CHECKED BY RS
DATE ISSUED September 2022

Legend

Predicted Noise Level, Leq dB(A)

- <40
- 40 - 45
- 45 - 50
- 50 - 55
- 55 - 60
- 60 - 65
- 65 - 70
- 70 - 75
- >75

Noise Catchment Areas



Datum GDA2020, Projection MGA ZONE 56

Resonate

www.resonate-consultants.com



S220189 SCAW DNVIS CS2 - Potholing Noise contours

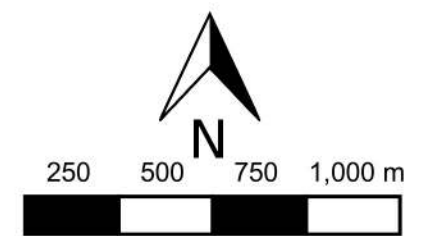
PROJECT NUMBER S220189
DRAWN BY AS
CHECKED BY RS
DATE ISSUED September 2022

Legend

Predicted Noise Level, Leq dB(A)

- <40
- 40 - 45
- 45 - 50
- 50 - 55
- 55 - 60
- 60 - 65
- 65 - 70
- 70 - 75
- >75

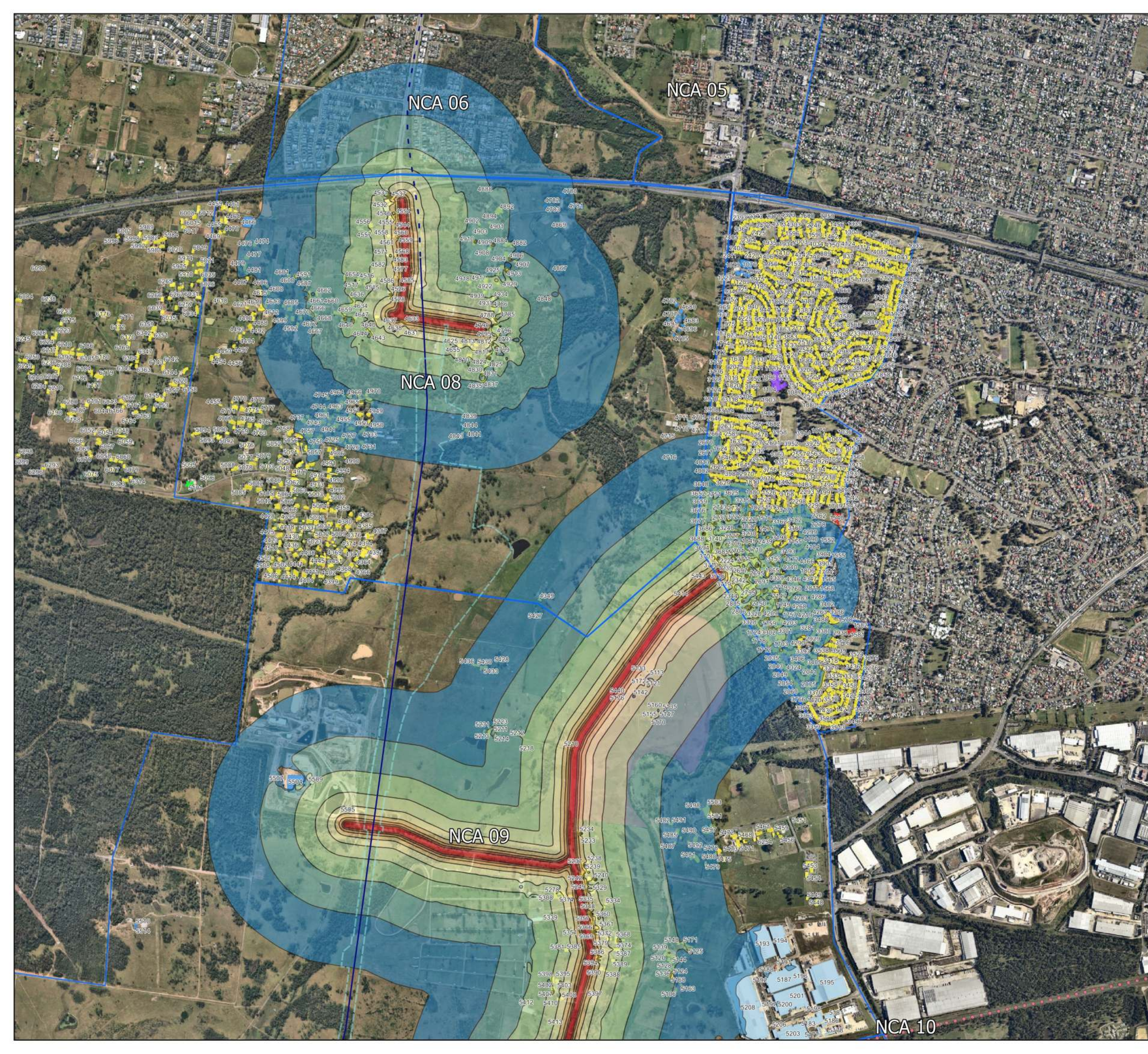
Noise Catchment Areas



Datum GDA2020, Projection MGA ZONE 56



www.resonate-consultants.com



**S220189 SCAW DNVIS
CS2 - Potholing
Noise contours**


PROJECT NUMBER S220189
DRAWN BY AS
CHECKED BY RS
DATE ISSUED September 2022

Legend

Predicted Noise Level, Leq dB(A)

- <40
- 40 - 45
- 45 - 50
- 50 - 55
- 55 - 60
- 60 - 65
- 65 - 70
- 70 - 75
- >75

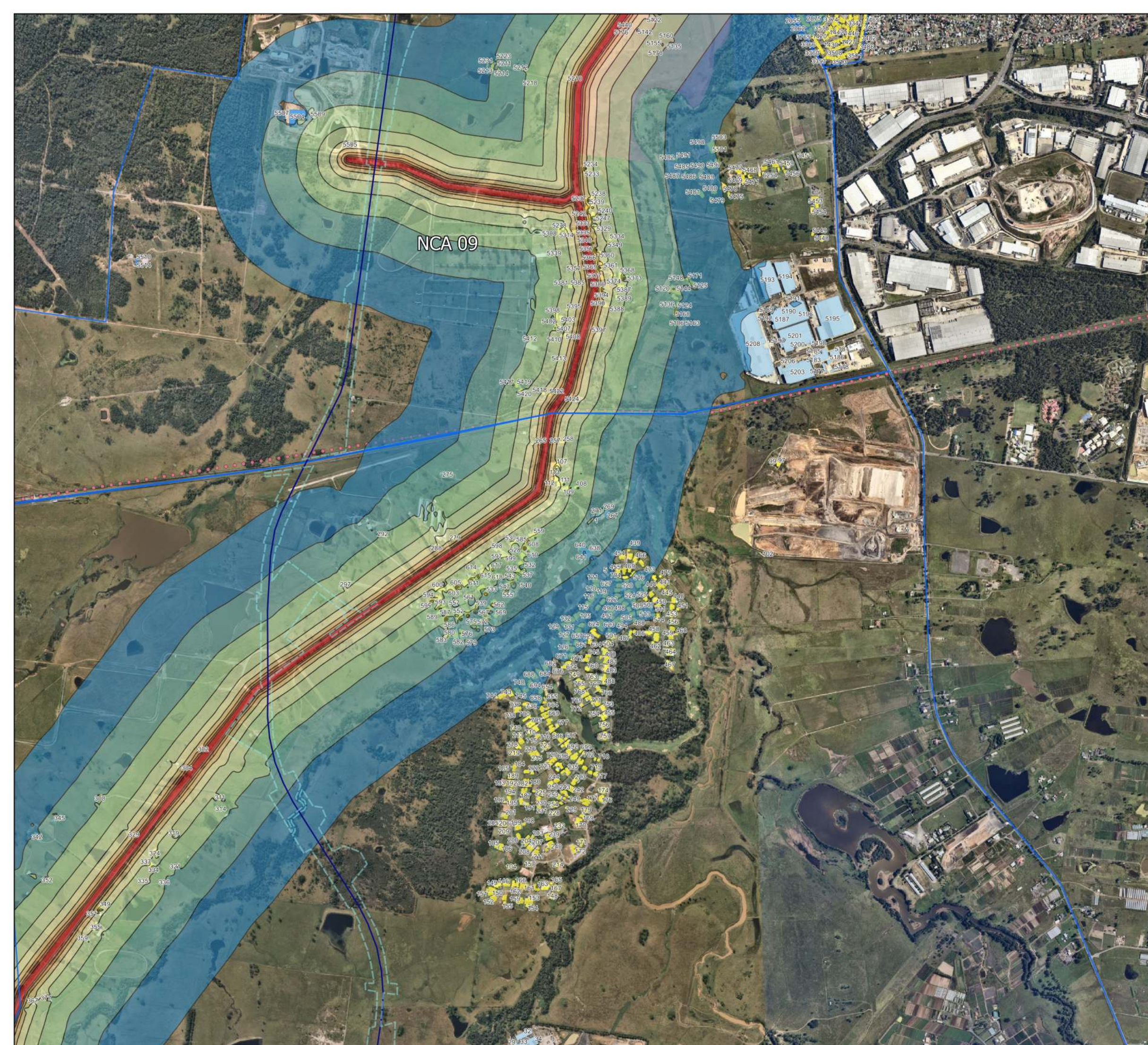
Noise Catchment Areas



Datum GDA2020, Projection MGA ZONE 56

Resonate

www.resonate-consultants.com




**S220189 SCAW DNVIS
CS2 - Potholing
Noise contours**

PROJECT NUMBER S220189
DRAWN BY AS
CHECKED BY RS
DATE ISSUED September 2022

Legend

Predicted Noise Level, Leq dB(A)

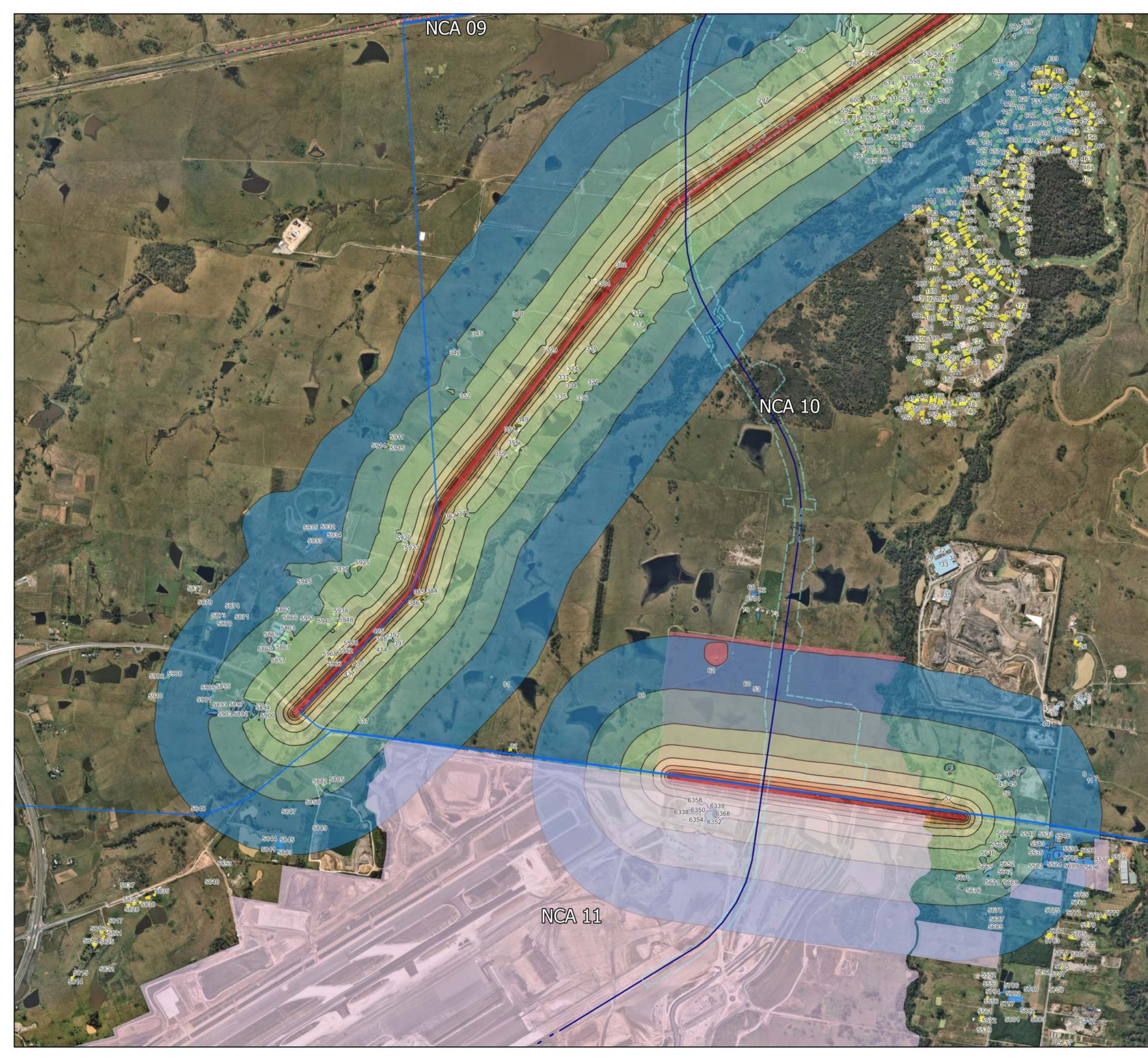
- <40
- 40 - 45
- 45 - 50
- 50 - 55
- 55 - 60
- 60 - 65
- 65 - 70
- 70 - 75
- >75
- Noise Catchment Areas



Datum GDA2020, Projection MGA ZONE 56

Resonate

www.resonate-consultants.com



S220189 SCAW DNVIS CS3 - FWD testing Noise contours

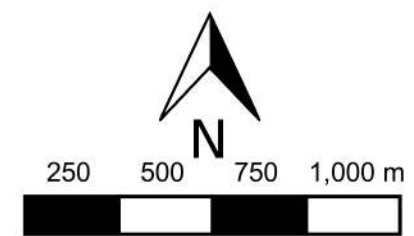
PROJECT NUMBER S220189
DRAWN BY AS
CHECKED BY RS
DATE ISSUED September 2022

Legend

Predicted Noise Level, Leq dB(A)

- <40
- 40 - 45
- 45 - 50
- 50 - 55
- 55 - 60
- 60 - 65
- 65 - 70
- 70 - 75
- >75

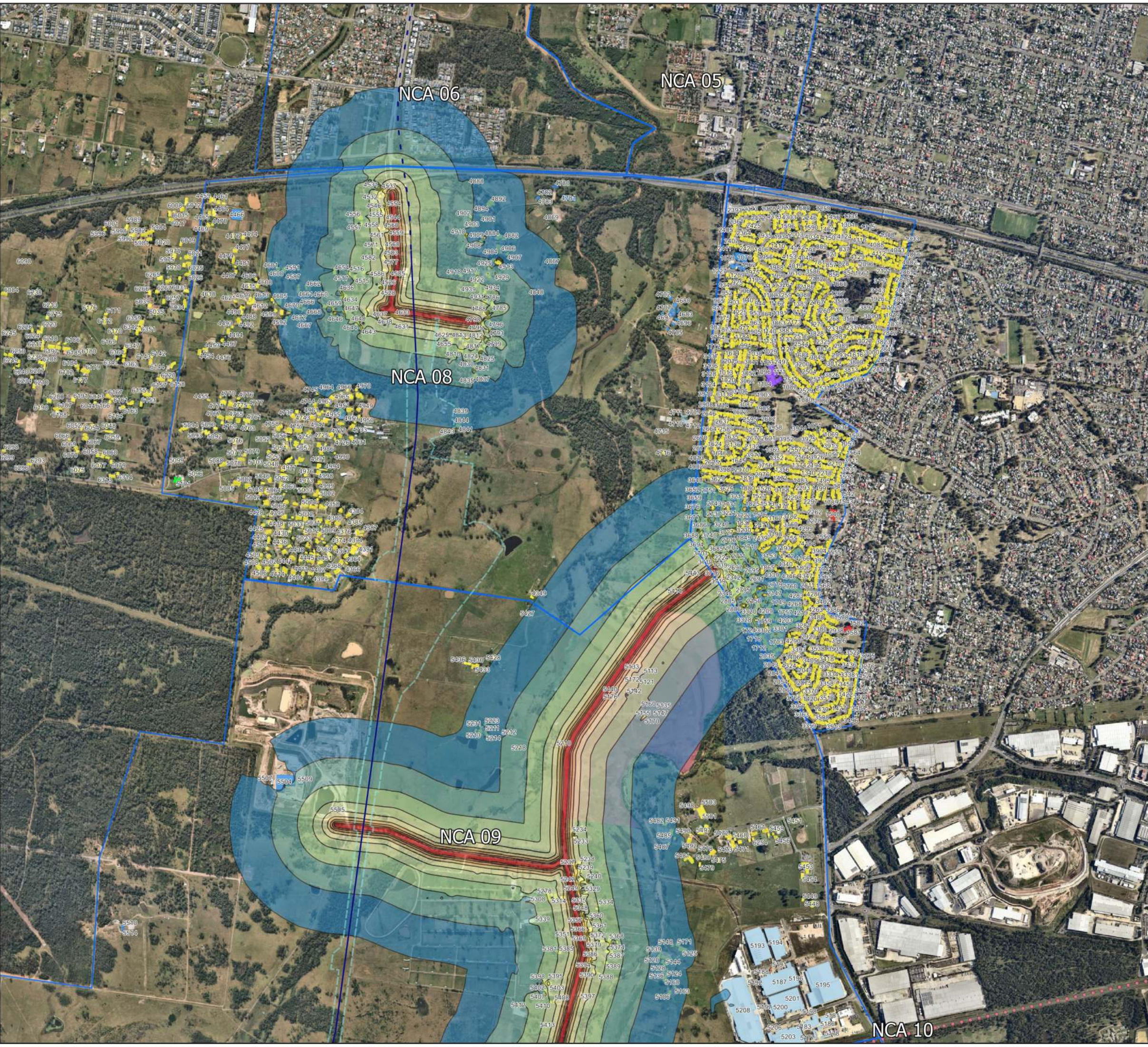
Noise Catchment Areas



Datum GDA2020, Projection MGA ZONE 56



www.resonate-consultants.com

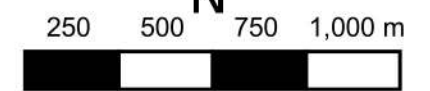


**S220189 SCAW DNVIS
CS3 - FWD testing
Noise contours**

PROJECT NUMBER S220189
DRAWN BY AS
CHECKED BY RS
DATE ISSUED September 2022

Legend

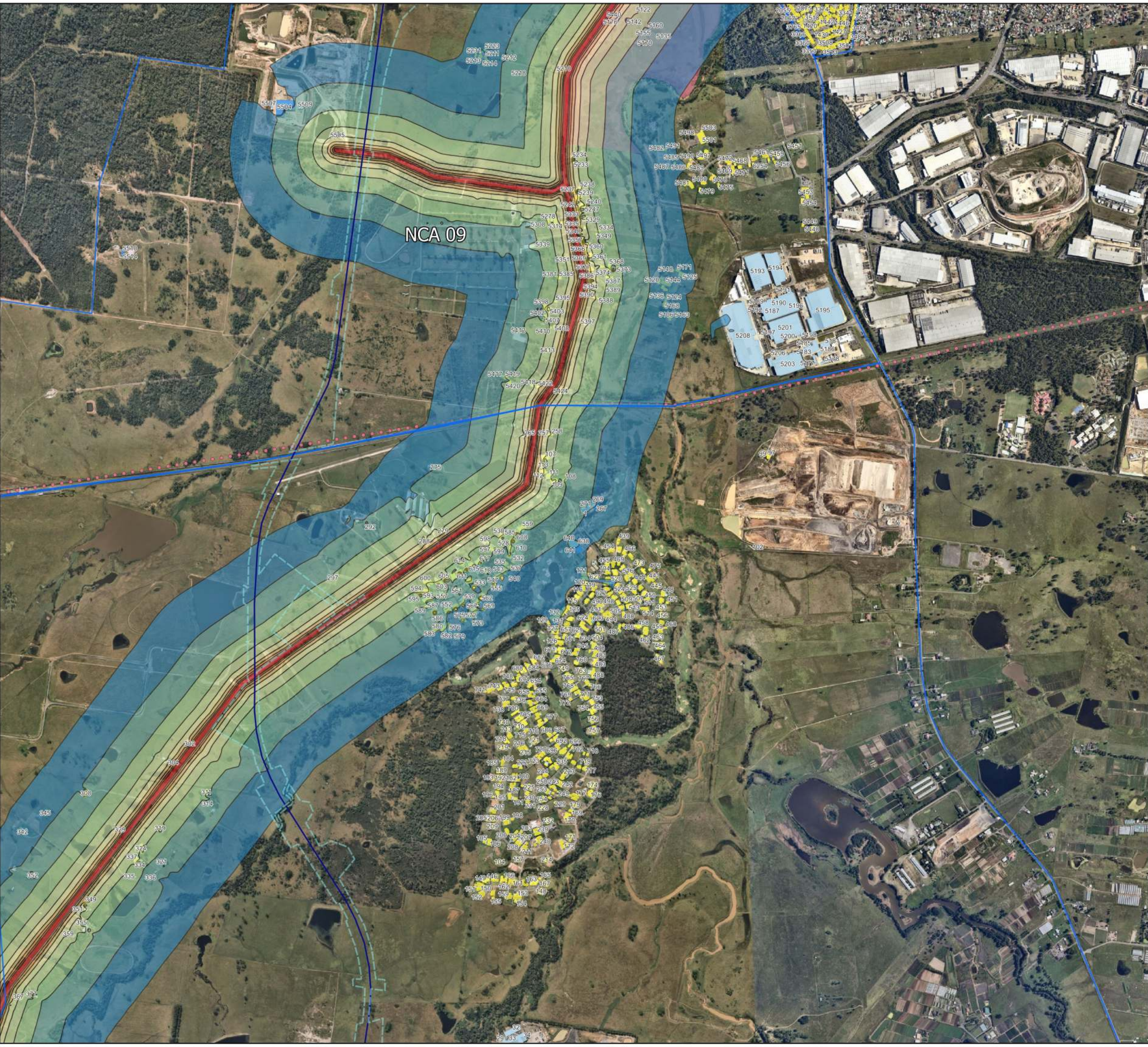
- Predicted Noise Level, Leq dB(A)
- <40
 - 40 - 45
 - 45 - 50
 - 50 - 55
 - 55 - 60
 - 60 - 65
 - 65 - 70
 - 70 - 75
 - >75
 - Noise Catchment Areas



Datum GDA2020, Projection MGA ZONE 56

Resonate

www.resonate-consultants.com



**S220189 SCAW DNVIS
CS3 - FWD testing
Noise contours**

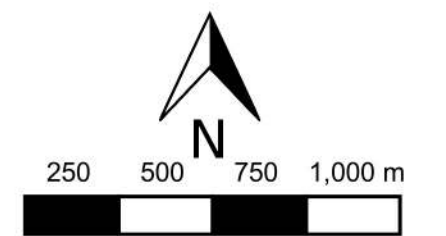
PROJECT NUMBER S220189
DRAWN BY AS
CHECKED BY RS
DATE ISSUED September 2022

Legend

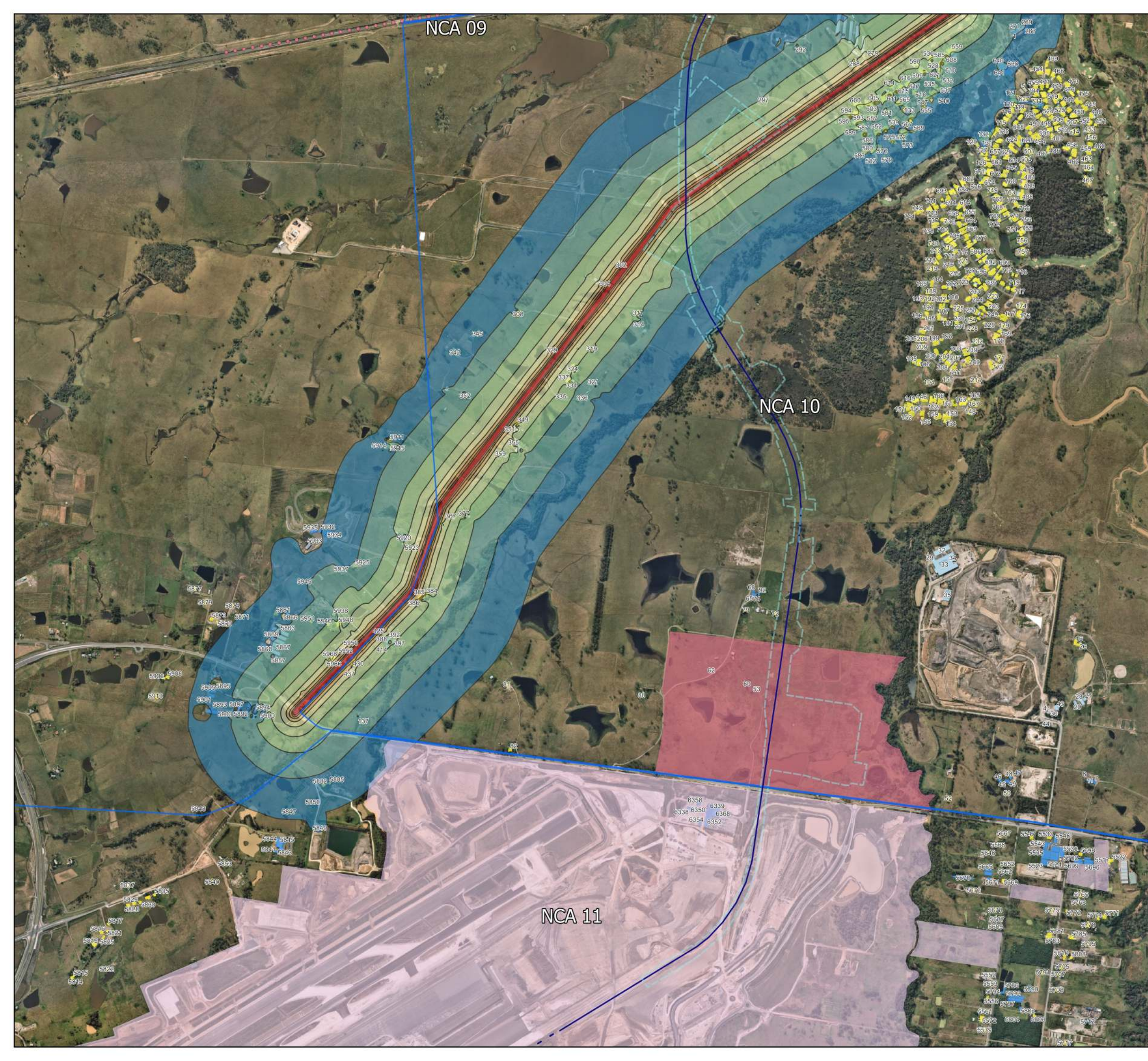
Predicted Noise Level, Leq dB(A)

- <40
- 40 - 45
- 45 - 50
- 50 - 55
- 55 - 60
- 60 - 65
- 65 - 70
- 70 - 75
- >75

Noise Catchment Areas



Datum GDA2020, Projection MGA ZONE 56



Appendix C – Detailed noise predictions

OOHW Period 2	(LB) (LB, M, SN, RO) (LB, M, SN, IB, PC, RO, AA)												
	Receiver ID	NCA	Address	Receiver type	Direction	Floor	CS 1	CS1 Exceedance	CS 2	CS2 Exceedance	CS 3	CS3 Exceedance	NML Period 2
302	NCA10	611-639 LUDDENHAM ROAD	RES	SW	GF	67	32	75	40	72	37	35	
3715	NCA7	81 ROTORUA ROAD	RES	SW	GF	66	31	74	39	71	36	35	
3716	NCA7	83 ROTORUA ROAD	RES	SW	GF	66	31	74	39	71	36	35	
4633	NCA8	40B LANSOWNE ROAD	RES	N	GF	64	19	72	27	69	24	45	
304	NCA10	611A LUDDENHAM ROAD	RES	SE	GF	64	29	72	37	69	34	35	
3713	NCA7	79 ROTORUA ROAD	RES	SW	GF	63	28	71	36	68	33	35	
4637	NCA8	50-54 LANSOWNE ROAD	RES	E	GF	63	18	71	26	68	23	45	
5369	NCA9	246-248 LUDDENHAM ROAD	RES	W	GF	63	24	71	32	68	29	39	
4569	NCA8	77-81 KENT ROAD	RES	E	GF	63	18	71	26	68	23	45	
4798	NCA8	116-120 SAMUEL MARSDEN ROAD	RES	W	GF	63	18	71	26	68	23	45	
4553	NCA8	63-67 KENT ROAD	RES	E	GF	63	18	71	26	68	23	45	
4554	NCA8	63-67 KENT ROAD	RES	N	F 1	62	17	70	25	67	22	45	
265	NCA10	339-363 LUDDENHAM ROAD	RES	E	GF	62	27	70	35	67	32	35	
4585	NCA8	95 KENT ROAD	RES	E	F 1	62	17	70	25	67	22	45	
4539	NCA8	57 KENT ROAD	RES	E	F 1	62	17	70	25	67	22	45	
5210	NCA9	117-199 LUDDENHAM ROAD	RES	E	GF	62	23	70	31	67	28	39	
5242	NCA9	212-214 LUDDENHAM ROAD	RES	W	GF	62	23	70	31	67	28	39	
5348	NCA9	230-234 LUDDENHAM ROAD	RES	S	GF	61	22	69	30	66	27	39	
5335	NCA9	226-228 LUDDENHAM ROAD	RES	W	GF	61	22	69	30	66	27	39	
5357	NCA9	236-238 LUDDENHAM ROAD	RES	W	GF	61	22	69	30	66	27	39	
5366	NCA9	240-244 LUDDENHAM ROAD	RES	S	GF	61	22	69	30	66	27	39	
5386	NCA9	256 LUDDENHAM ROAD	RES	W	GF	61	22	69	30	66	27	39	
430	NCA10	892 LUDDENHAM ROAD	RES	NW	GF	61	26	69	34	66	31	35	
5333	NCA9	222B LUDDENHAM ROAD	RES	N	GF	60	21	68	29	65	26	39	
4544	NCA8	63-67 KENT ROAD	RES	E	F 1	60	15	68	23	65	20	45	
3717	NCA7	85 ROTORUA ROAD	RES	SW	GF	59	24	67	32	64	29	35	
4537	NCA8	51-55 KENT ROAD	RES	NE	F 1	58	14	67	22	64	19	45	
5244	NCA9	212-214 LUDDENHAM ROAD	RES	W	GF	59	20	67	28	64	25	39	
5377	NCA9	250-254 LUDDENHAM ROAD	RES	W	F 1	59	20	67	28	64	25	39	
5237	NCA9	202-210 LUDDENHAM ROAD	RES	W	F 1	59	20	67	28	64	25	39	
5394	NCA9	262-266 LUDDENHAM ROAD	RES	W	GF	59	20	67	28	64	25	39	
5414	NCA9	31-39 LUDDENHAM ROAD	RES	E	GF	58	19	66	27	63	24	39	
4549	NCA8	63-67 KENT ROAD	RES	E	GF	58	13	66	21	63	18	45	
329	NCA10	677-691 LUDDENHAM ROAD	RES	SE	GF	58	23	66	31	63	28	35	
3712	NCA7	77 ROTORUA ROAD	RES	SW	GF	57	22	65	30	62	27	35	
5249	NCA9	216 LUDDENHAM ROAD	RES	W	GF	57	18	65	26	62	23	39	
385	NCA10	812-844 LUDDENHAM ROAD	RES	SW	GF	57	22	65	30	62	27	35	
5234	NCA9	182-200 LUDDENHAM ROAD	RES	W	GF	56	17	64	25	61	22	39	
351	NCA10	710-732 LUDDENHAM ROAD	RES	NW	GF	56	21	64	29	61	26	35	
5239	NCA9	202-210 LUDDENHAM ROAD	RES	W	GF	56	17	64	25	61	22	39	
5424	NCA9	320-326 LUDDENHAM ROAD	RES	W	GF	56	17	64	25	61	22	39	
386	NCA10	812-844 LUDDENHAM ROAD	RES	SW	GF	55	20	63	28	60	25	35	
5279	NCA9	221-227 LUDDENHAM ROAD	RES	E	GF	55	16	63	24	60	21	39	
5251	NCA9	216 LUDDENHAM ROAD	RES	W	GF	55	16	63	24	60	21	39	
4543	NCA8	57 KENT ROAD	RES	E	GF	55	10	63	18	60	15	45	
4555	NCA8	63-67 KENT ROAD	RES	N	GF	55	10	63	18	60	15	45	
4568	NCA8	83-87 KENT ROAD	RES	E	GF	55	10	63	18	60	15	45	
107	NCA10	10 COMARGO LANE	RES	N	GF	54	19	62	27	59	24	35	
5233	NCA9	182-200 LUDDENHAM ROAD	RES	W	GF	54	15	62	23	59	20	39	
437	NCA10	892B LUDDENHAM ROAD	RES	NW	F 1	54	19	62	27	59	24	35	
5422	NCA9	319-325 LUDDENHAM ROAD	RES	N	GF	54	15	62	23	59	20	39	
5968	NCA10	889 LUDDENHAM ROAD	RES	SE	GF	54	19	62	27	59	24	35	
288	NCA10	425A LUDDENHAM ROAD	RES	NE	GF	54	19	62	27	59	24	35	
4560	NCA8	77-81 KENT ROAD	RES	N	GF	54	9	62	17	59	14	45	
279	NCA10	425-441 LUDDENHAM ROAD	RES	SE	GF	54	19	62	27	59	24	35	
5966	NCA10	889 LUDDENHAM ROAD	RES	SE	GF	54	19	62	27	59	24	35	
349	NCA10	710-732 LUDDENHAM ROAD	RES	NE	GF	54	19	62	27	59	24	35	
4638	NCA8	50-54 LANSOWNE ROAD	RES	N	F 1	54	9	62	17	59	14	45	
5372	NCA9	246-248 LUDDENHAM ROAD	RES	W	GF	53	14	61	22	58	19	39	
4528	NCA8	107-111 KENT ROAD	RES	N	GF	53	8	61	16	58	13	45	
5238	NCA9	202-210 LUDDENHAM ROAD	RES	W	GF	53	14	61	22	58	19	39	
5364	NCA9	240-244 LUDDENHAM ROAD	RES	W	GF	53	14	61	22	58	19	39	
112	NCA10	6 COMARGO LANE	RES	N	GF	53	18	61	26	58	23	35	
113	NCA10	8 COMARGO LANE	RES	W	GF	53	18	61	26	58	23	35	
5360	NCA9	236-238 LUDDENHAM ROAD	RES	W	GF	53	14	61	22	58	19	39	
359	NCA10	734-750 LUDDENHAM ROAD	RES	NE	GF	53	18	61	26	58	23	35	
4540	NCA8	57 KENT ROAD	RES	E	GF	53	8	61	16	58	13	45	
4577	NCA8	89-93 KENT ROAD	RES	E	GF	53	8	61	16	58	13	45	
4532	NCA8	51-55 KENT ROAD	RES	N	GF	52	7	60	15	57	12	45	
52	NCA10	1783-1789 ELIZABETH DRIVE	RES	W	F 1	52	17	60	25	0	-	35	
5337	NCA9	226-228 LUDDENHAM ROAD	RES	W	GF	52	13	60	21	57	18	39	
4586	NCA8	95 KENT ROAD	RES	E	GF	52	7	60	15	57	12	45	
367	NCA10	752-810 LUDDENHAM ROAD	RES	NW	GF	52	17	60	25	57	22	35	
4583	NCA8	89-93 KENT ROAD	RES	E	GF	52	7	60	15	57	12	45	
5245	NCA9	212-214 LUDDENHAM ROAD	RES	W	GF	52	13	60	21	57	18	39	
3718	NCA7	87 ROTORUA ROAD	RES	SW	GF	52	17	60	25	57	22	35	
4526	NCA8	107-111 KENT ROAD	RES	E	GF	51	6	59	14	56	11	45	
4808	NCA8	122-126 SAMUEL MARSDEN ROAD	RES	N	F 1	51	6	59	14	56	11	45	
4639	NCA8	56-60 LANSOWNE ROAD	RES	E	F 1	51	6	59	14	56	11	45	
3710	NCA7	75 ROTORUA ROAD	RES	SE	GF	51	16	59	24	56	21	35	
4546	NCA8	63-67 KENT ROAD	RES	N	GF	51	6	59	14	56	11	45	
4631	NCA8	40B LANSOWNE ROAD	RES	E	GF	51	6	59	14	56	11	45	
3708	NCA7	73 ROTORUA ROAD	RES	SW	GF	51	16	59	24	56	21	35	
5390	NCA9	262-266 LUDDENHAM ROAD	RES	W	GF	51	12	59	20	56	17	39	
5408	NCA9	287 LUDDENHAM ROAD	RES	N	GF	51	12	59	20	56	17	39	
4793	NCA8	116-120 SAMUEL MARSDEN ROAD	RES	W	F 1	51	6	59	14	56	11	45	
5329	NCA9	222-224 LUDDENHAM ROAD	RES	W	GF	50	11	58	19	55	16	39	
5361	NCA9	240-244 LUDDENHAM ROAD	RES	S	GF	50	11	58	19	55	16	39	
5923	NCA10	777-819 LUDDENHAM ROAD	RES	E	GF	50	15	58	23	55	20	35	
4558	NCA8	77-81 KENT ROAD	RES	E	GF	50	5	58	13	55	10	45	
5397	NCA9	268-288 LUDDENHAM ROAD	RES	W	GF	50	11	58	19	55	16	39	
4788	NCA8	108-114 SAMUEL MARSDEN ROAD	RES	W	GF	50	5	58	13	55	10	45	
384	NCA10	812-844 LUDDENHAM ROAD	RES	NW	GF	50	15	58	23	55	20	35	
5240	NCA9	212-214 LUDDENHAM ROAD	RES	N	F 1	50	11	58	19	55	16	39	
3724	NCA7	93 ROTORUA ROAD	RES	SW	GF	50	15	58	23	55	20	35	
355	NCA10	734 LUDDENHAM ROAD	RES	SW	GF	50	15	58	23	55	20	35	
3722	NCA7	91 ROTORUA ROAD	RES	NW	GF	50	15	58	23	55	20	35	
324	NCA10	672-686 LUDDENHAM ROAD	RES	SW	GF	49	14	57	22	54	19	35	
4811	NCA8	123-153 SAMUEL MARSDEN ROAD	RES	N	F 1	49	4	57	12	54	9	45	
4814	NCA8	123-153 SAMUEL MARSDEN ROAD	RES	E	F 1	49	4	57	12	54	9	45	
4625	NCA8	16-20 LANSOWNE ROAD	RES	N	GF	49	4	57	12	54	9	45	
4655	NCA8	4185 LANSOWNE ROAD	RES	W	GF	49	4	57	12	54	9	45	
4791	NCA8	108-114 SAMUEL MARSDEN ROAD	RES	W	GF	49	4	57	12	54	9	45	
4812	NCA8	123-153 SAMUEL MARSDEN ROAD	RES	W	GF	49	4	57	12	54	9	45	
5418	NCA9	319-325 LUDDENHAM ROAD	RES	E	GF	49	10	57	18	54	15	39	
5351	NCA9	233-249 LUDDENHAM ROAD	RES	E	GF	49	10	57	18	54	15	39	
4813	NCA8	123-153 SAMUEL MARSDEN ROAD	RES	N	GF	49	4	57	12	54	9	45	
1238	NCA7	1 BIWA CLOSE	RES	SW	GF	49	14	57	22	54	19	35	
5247	NCA9	216 LUDDENHAM ROAD	RES	N	F 1	49	10	57	18	54	15	39	
5410	NCA9	287 LUDDENHAM ROAD	RES	N	GF	49	10	57	18	54	15	39	
4561	NCA8	77-81 KENT ROAD	RES	E	GF	49	4	57	12	54	9	45	
3706	NCA7	71 ROTORUA ROAD	RES	SW	GF	49	14	57	22	54	19	35	
3719	NCA7	89 ROTORUA ROAD	RES	SW	GF	49	14	57	22	54	19	35	
111	NCA10	4 COMARGO LANE	RES	S	GF	48	13	56	21	53	18	35	

1250	NCA7	8 BIWA CLOSE	RES	NW	GF	48	13	56	21	53	18	35
4571	NCA8	83-87 KENT ROAD	RES	E	GF	48	3	56	11	53	8	45
4795	NCA8	116-120 SAMUEL MARSDEN ROAD	RES	S	F 1	48	3	56	11	53	8	45
5314	NCA9	221-227 LUDDENHAM ROAD	RES	E	GF	48	9	56	17	53	14	39
600	NCA10	52 PORTRUSH CRESCENT	RES	W	GF	48	13	56	21	53	18	35
4548	NCA8	63-67 KENT ROAD	RES	E	GF	48	3	56	11	53	8	45
258	NCA10	336-348 LUDDENHAM ROAD	RES	N	GF	48	13	56	21	53	18	35
4640	NCA8	56-60 LANSDOWNE ROAD	RES	E	GF	48	3	56	11	53	8	45
5413	NCA9	289-317 LUDDENHAM ROAD	RES	E	GF	48	9	56	17	53	14	39
109	NCA10	2 COMARGO LANE	RES	SW	F 1	48	13	56	21	53	18	35
5379	NCA9	250-254 LUDDENHAM ROAD	RES	S	GF	48	9	56	17	53	14	39
5278	NCA9	221-227 LUDDENHAM ROAD	RES	N	GF	47	8	55	16	52	13	39
5375	NCA9	250-254 LUDDENHAM ROAD	RES	S	F 1	47	8	55	16	52	13	39
5388	NCA9	262-266 LUDDENHAM ROAD	RES	S	GF	47	8	55	16	52	13	39
2219	NCA7	1 JARI CLOSE	RES	SE	F 1	47	12	55	20	52	17	35
530	NCA10	1 PORTRUSH CRESCENT	RES	NE	GF	47	12	55	20	52	17	35
594	NCA10	48 PORTRUSH CRESCENT	RES	SW	GF	47	12	55	20	52	17	35
2346	NCA7	11 KIWI CLOSE	RES	NW	GF	47	12	55	20	52	17	35
5387	NCA9	256 LUDDENHAM ROAD	RES	S	F 1	47	8	55	16	52	13	39
5349	NCA9	230-234 LUDDENHAM ROAD	RES	W	F 1	47	8	55	16	52	13	39
5395	NCA9	263-273 LUDDENHAM ROAD	RES	E	GF	47	8	55	16	52	13	39
5407	NCA9	275A LUDDENHAM ROAD	RES	S	F 1	47	8	55	16	52	13	39
3702	NCA7	69 ROTORUA ROAD	RES	SW	GF	46	11	54	19	51	16	35
1249	NCA7	7 BIWA CLOSE	RES	NW	GF	46	11	54	19	51	16	35
2347	NCA7	2 KIWI CLOSE	RES	SW	F 1	46	11	54	19	51	16	35
4644	NCA8	62-68 LANSDOWNE ROAD	RES	E	F 1	46	1	54	9	51	6	45
2342	NCA7	1 KIWI CLOSE	RES	NW	GF	46	11	54	19	51	16	35
4817	NCA8	128-132 SAMUEL MARSDEN ROAD	RES	N	F 1	46	1	54	9	51	6	45
377	NCA10	752-810 LUDDENHAM ROAD	RES	NW	GF	46	11	54	19	51	16	35
4643	NCA8	62-68 LANSDOWNE ROAD	RES	N	F 1	46	1	54	9	51	6	45
4786	NCA8	100-106 SAMUEL MARSDEN ROAD	RES	S	GF	46	1	54	9	51	6	45
5403	NCA9	275-285 LUDDENHAM ROAD	RES	N	GF	46	7	54	15	51	12	39
593	NCA10	48 PORTRUSH CRESCENT	RES	N	GF	46	11	54	19	51	16	35
4810	NCA8	123-153 SAMUEL MARSDEN ROAD	RES	W	GF	46	1	54	9	51	6	45
1245	NCA7	5 BIWA CLOSE	RES	W	GF	46	11	54	19	51	16	35
5385	NCA9	251-261 LUDDENHAM ROAD	RES	E	GF	46	7	54	15	51	12	39
5389	NCA9	262-266 LUDDENHAM ROAD	RES	W	GF	46	7	54	15	51	12	39
2227	NCA7	7 JARI CLOSE	RES	SE	GF	46	11	54	19	51	16	35
803	NCA10	54 PORTRUSH CRESCENT	RES	SW	GF	46	11	54	19	51	16	35
614	NCA10	62 PORTRUSH CRESCENT	RES	SW	GF	46	11	54	19	51	16	35
2224	NCA7	5 JARI CLOSE	RES	S	F 1	46	10	53	18	50	15	35
2345	NCA7	11 KIWI CLOSE	RES	SW	GF	45	10	53	18	50	15	35
596	NCA10	48 PORTRUSH CRESCENT	RES	W	GF	45	10	53	18	50	15	35
598	NCA10	5 PORTRUSH CRESCENT	RES	SW	GF	45	10	53	18	50	15	35
334	NCA10	688-708 LUDDENHAM ROAD	RES	NW	GF	45	10	53	18	50	15	35
3700	NCA7	67 ROTORUA ROAD	RES	SW	GF	45	10	53	18	50	15	35
599	NCA10	5 PORTRUSH CRESCENT	RES	NE	F 2	45	10	53	18	50	15	35
4531	NCA8	51-55 KENT ROAD	RES	SW	GF	45	0	53	8	50	5	45
4556	NCA8	69-75 KENT ROAD	RES	E	F 1	45	0	53	8	50	5	45
319	NCA10	660-670 LUDDENHAM ROAD	RES	NW	GF	45	10	53	18	50	15	35
337	NCA10	688-708 LUDDENHAM ROAD	RES	NW	GF	45	10	53	18	50	15	35
605	NCA10	56 PORTRUSH CRESCENT	RES	NE	GF	45	10	53	18	50	15	35
2344	NCA7	10 KIWI CLOSE	RES	S	GF	45	10	53	18	50	15	35
5334	NCA9	226-228 LUDDENHAM ROAD	RES	W	GF	45	6	53	14	50	11	39
604	NCA10	54 PORTRUSH CRESCENT	RES	NW	GF	45	10	53	18	50	15	35
4807	NCA8	122-126 SAMUEL MARSDEN ROAD	RES	W	GF	45	-	53	8	50	5	45
4582	NCA8	89-93 KENT ROAD	RES	E	GF	45	-	53	8	50	5	45
4820	NCA8	128-132 SAMUEL MARSDEN ROAD	RES	W	GF	45	-	53	8	50	5	45
595	NCA10	48 PORTRUSH CRESCENT	RES	N	GF	44	9	52	17	49	14	35
597	NCA10	5 PORTRUSH CRESCENT	RES	SW	F 1	44	9	52	17	49	14	35
1247	NCA7	6 BIWA CLOSE	RES	W	GF	44	9	52	17	49	14	35
2343	NCA7	10 KIWI CLOSE	RES	NE	F 1	44	9	52	17	49	14	35
335	NCA10	688-708 LUDDENHAM ROAD	RES	SW	GF	44	9	52	17	49	14	35
5374	NCA9	250-254 LUDDENHAM ROAD	RES	W	F 1	44	5	52	13	49	10	39
5398	NCA9	275-285 LUDDENHAM ROAD	RES	E	F 5	44	5	52	13	49	10	39
611	NCA10	60 PORTRUSH CRESCENT	RES	NE	GF	44	9	52	17	49	14	35
2801	NCA7	41 MCINTYRE AVENUE	RES	W	F 1	44	9	52	17	49	14	35
559	NCA10	2 PORTRUSH CRESCENT	RES	NE	GF	44	9	52	17	49	14	35
2796	NCA7	39 MCINTYRE AVENUE	RES	SW	F 1	44	9	52	17	49	14	35
585	NCA10	4 PORTRUSH CRESCENT	RES	NE	GF	44	9	52	17	49	14	35
616	NCA10	64 PORTRUSH CRESCENT	RES	SW	GF	44	9	52	17	49	14	35
2355	NCA7	8 KIWI CLOSE	RES	SW	GF	44	9	52	17	49	14	35
606	NCA10	58 PORTRUSH CRESCENT	RES	NE	GF	44	9	52	17	49	14	35
613	NCA10	62 PORTRUSH CRESCENT	RES	NE	F 1	44	9	52	17	49	14	35
2221	NCA7	3 JARI CLOSE	RES	SW	GF	44	9	52	17	49	14	35
5368	NCA9	246-248 LUDDENHAM ROAD	RES	W	F 1	44	5	52	13	49	10	39
5404	NCA9	275A LUDDENHAM ROAD	RES	E	F 3	44	5	52	13	49	10	39
4516	NCA8	101-105 KENT ROAD	RES	E	F 1	44	-	52	7	49	4	45
4557	NCA8	69-75 KENT ROAD	RES	E	GF	44	-	52	7	49	4	45
617	NCA10	66 PORTRUSH CRESCENT	RES	W	GF	44	9	52	17	49	14	35
1246	NCA7	5 BIWA CLOSE	RES	SW	GF	44	9	52	17	49	14	35
2795	NCA7	37 MCINTYRE AVENUE	RES	NE	F 1	44	9	52	17	49	14	35
3685	NCA7	52 ROTORUA ROAD	RES	SW	GF	44	9	52	17	49	14	35
3694	NCA7	63 ROTORUA ROAD	RES	W	GF	44	9	52	17	49	14	35
4785	NCA8	100-106 SAMUEL MARSDEN ROAD	RES	W	GF	44	-	52	7	49	4	45
4824	NCA8	134-138 SAMUEL MARSDEN ROAD	RES	W	F 1	43	-	51	6	48	3	45
4634	NCA8	49-75 LANSDOWNE ROAD	RES	S	F 1	43	-	51	6	48	3	45
591	NCA10	46 PORTRUSH CRESCENT	RES	N	F 1	43	8	51	16	48	13	35
4931	NCA8	94-98 SAMUEL MARSDEN ROAD	RES	E	GF	43	-	51	6	48	3	45
5948	NCA10	869-885 LUDDENHAM ROAD	RES	SE	GF	43	8	51	16	48	13	35
2225	NCA7	6 JARI CLOSE	RES	SW	GF	43	8	51	16	48	13	35
602	NCA10	52 PORTRUSH CRESCENT	RES	SW	GF	43	8	51	16	48	13	35
2353	NCA7	7 KIWI CLOSE	RES	SW	GF	43	8	51	16	48	13	35
2805	NCA7	43 MCINTYRE AVENUE	RES	NW	F 1	43	8	51	16	48	13	35
528	NCA10	1 PORTRUSH CRESCENT	RES	NW	GF	43	8	51	16	48	13	35
2804	NCA7	43 MCINTYRE AVENUE	RES	NW	F 1	43	8	51	16	48	13	35
5402	NCA9	275-285 LUDDENHAM ROAD	RES	E	GF	43	4	51	12	48	9	39
2350	NCA7	5 KIWI CLOSE	RES	SW	GF	42	7	50	15	47	12	35
2352	NCA7	6 KIWI CLOSE	RES	NW	GF	42	7	50	15	47	12	35
3681	NCA7	50 ROTORUA ROAD	RES	SW	GF	42	7	50	15	47	12	35
3736	NCA7	16 SALAMANDER STREET	RES	S	GF	42	7	50	15	47	12	35
615	NCA10	64 PORTRUSH CRESCENT	RES	NW	F 1	42	7	50	15	47	12	35
1239	NCA7	2 BIWA CLOSE	RES	S	GF	42	7	50	15	47	12	35
5938	NCA10	869-885 LUDDENHAM ROAD	RES	SW	F 1	42	7	50	15	47	12	35
557	NCA10	19 PORTRUSH CRESCENT	RES	W	GF	42	7	50	15	47	12	35
592	NCA10	46 PORTRUSH CRESCENT	RES	N	GF	42	7	50	15	47	12	35
2220	NCA7	2 JARI CLOSE	RES	S	GF	42	7	50	15	47	12	35
2222	NCA7	4 JARI CLOSE	RES	SW	GF	42	7	50	15	47	12	35
4515	NCA8	101-105 KENT ROAD	RES	S	GF	42	-	50	5	47	2	45
5381	NCA9	251-261 LUDDENHAM ROAD	RES	E	GF	42	3	50	11	47	8	39
1243	NCA7	4 BIWA CLOSE	RES	S	GF	42	7	50	15	47	12	35
3695	NCA7	63 ROTORUA ROAD	RES	W	GF	42	7	50	15	47	12	35
4825	NCA8	134-138 SAMUEL MARSDEN ROAD	RES	W	GF	42	-	50	5	47	2	45
4934	NCA8	94-98 SAMUEL MARSDEN ROAD	RES	W	GF	42	-	50	5	47	2	45
1242	NCA7	3 BIWA CLOSE	RES	S	GF	42	7	50	15	47	12	35
2354	NCA7	7 KIWI CLOSE	RES	NW	GF	42	7	50	15	47	12	35
5308	NCA9	221-227 LUDDENHAM ROAD	RES	N	GF	42	3	50	11	47	8	39

5339	NCA9	229-231 LUDDENHAM ROAD	RES	E	GF	42	3	50	11	47	8	39
2705	NCA7	25 MARNE PLACE	RES	SW	GF	42	7	50	15	47	12	35
3737	NCA7	17 SALAMANDER STREET	RES	S	GF	42	7	50	15	47	12	35
4796	NCA8	116-120 SAMUEL MARSDEN ROAD	RES	S	GF	42	-	50	5	47	2	45
5373	NCA9	250-254 LUDDENHAM ROAD	RES	W	F 1	42	3	50	11	47	8	39
4918	NCA8	83-95 SAMUEL MARSDEN ROAD	RES	E	GF	41	-	49	4	46	1	45
3701	NCA7	69 ROTORUA ROAD	RES	SW	GF	41	6	49	14	46	11	35
3693	NCA7	61 ROTORUA ROAD	RES	W	GF	41	6	49	14	46	11	35
5420	NCA9	319-325 LUDDENHAM ROAD	RES	E	F 1	41	2	49	10	46	7	39
590	NCA10	44 PORTRUSH CRESCENT	RES	W	GF	41	6	49	14	46	11	35
607	NCA10	6 PORTRUSH CRESCENT	RES	NW	F 1	41	6	49	14	46	11	35
2697	NCA7	18 MARNE PLACE	RES	SW	GF	41	6	49	14	46	11	35
2715	NCA7	7 MARNE PLACE	RES	SE	F 1	41	6	49	14	46	11	35
3243	NCA7	30 PALENA CRESCENT	RES	W	GF	41	6	49	14	46	11	35
4646	NCA8	70-74 LANSDOWNE ROAD	RES	N	GF	41	-	49	4	46	1	45
589	NCA10	44 PORTRUSH CRESCENT	RES	N	GF	41	6	49	14	46	11	35
2698	NCA7	19 MARNE PLACE	RES	SE	GF	41	6	49	14	46	11	35
2702	NCA7	22 MARNE PLACE	RES	NW	GF	41	6	49	14	46	11	35
4939	NCA8	97-107 SAMUEL MARSDEN ROAD	RES	S	GF	41	-	49	4	46	1	45
5940	NCA10	869-885 LUDDENHAM ROAD	RES	SE	GF	41	6	49	14	46	11	35
297	NCA10	581 LUDDENHAM ROAD	RES	E	GF	41	6	49	14	46	11	35
311	NCA10	644-652 LUDDENHAM ROAD	RES	N	F 1	41	6	49	14	46	11	35
336	NCA10	688-708 LUDDENHAM ROAD	RES	SW	F 1	41	6	49	14	46	11	35
352	NCA10	713-733 LUDDENHAM ROAD	RES	SW	F 1	41	6	49	14	46	11	35
3687	NCA7	55 ROTORUA ROAD	RES	W	GF	41	6	49	14	46	11	35
3689	NCA7	57 ROTORUA ROAD	RES	W	GF	41	6	49	14	46	11	35
2357	NCA7	9 KIWI CLOSE	RES	N	GF	41	6	49	14	46	11	35
2693	NCA7	16 MARNE PLACE	RES	NW	GF	41	6	49	14	46	11	35
108	NCA10	2 COMARGO LANE	RES	N	GF	41	6	49	14	46	11	35
3733	NCA7	14A SALAMANDER STREET	RES	S	GF	41	6	49	14	46	11	35
5170	NCA9		RES	W	GF	41	2	49	10	46	7	39
2792	NCA7	35 MCINTYRE AVENUE	RES	SW	GF	41	6	49	14	46	11	35
2803	NCA7	42 MCINTYRE AVENUE	RES	SW	GF	41	6	49	14	46	11	35
2709	NCA7	3 MARNE PLACE	RES	SW	F 1	40	5	48	13	45	10	35
3723	NCA7	91 ROTORUA ROAD	RES	NE	GF	40	5	48	13	45	10	35
2706	NCA7	26 MARNE PLACE	RES	S	GF	40	5	48	13	45	10	35
3740	NCA7	21 SALAMANDER STREET	RES	E	GF	40	5	48	13	45	10	35
2695	NCA7	17 MARNE PLACE	RES	NW	GF	40	5	48	13	45	10	35
4850	NCA8	76-80 LANSDOWNE ROAD	RES	N	GF	40	-	48	3	45	0	45
4917	NCA8	83-95 SAMUEL MARSDEN ROAD	RES	NW	GF	40	-	48	3	45	0	45
3699	NCA7	67 ROTORUA ROAD	RES	NE	GF	40	5	48	13	45	10	35
4517	NCA8	101-105 KENT ROAD	RES	E	GF	40	-	48	3	45	-	45
3209	NCA7	1 PALENA CRESCENT	RES	W	F 1	40	5	48	13	45	10	35
4926	NCA8	84-90 SAMUEL MARSDEN ROAD	RES	SE	GF	40	-	48	3	45	-	45
5419	NCA9	319-325 LUDDENHAM ROAD	RES	N	F 1	40	1	48	9	45	6	39
292	NCA10	443-457 LUDDENHAM ROAD	RES	E	GF	40	5	48	13	45	10	35
535	NCA10	12 PORTRUSH CRESCENT	RES	SW	F 1	40	5	48	13	45	10	35
561	NCA10	21 PORTRUSH CRESCENT	RES	SW	GF	40	5	48	13	45	10	35
137	NCA10	2111-2141 ELIZABETH DRIVE	RES	N	GF	40	5	48	13	45	10	35
553	NCA10	17 PORTRUSH CRESCENT	RES	N	F 1	40	5	48	13	45	10	35
588	NCA10	42 PORTRUSH CRESCENT	RES	W	F 1	40	5	48	13	45	10	35
608	NCA10	6 PORTRUSH CRESCENT	RES	NE	GF	40	5	48	13	45	10	35
3672	NCA7	42 ROTORUA ROAD	RES	W	GF	40	5	48	13	45	10	35
3688	NCA7	57 ROTORUA ROAD	RES	S	GF	40	5	48	13	45	10	35
5667	NCA11	5 LAWSON ROAD	RES	W	F 1	40	5	48	13	0	-	35
314	NCA10	654-658 LUDDENHAM ROAD	RES	N	GF	40	5	48	13	45	10	35
2348	NCA7	3 KIWI CLOSE	RES	W	GF	40	5	48	13	45	10	35
3738	NCA7	19 SALAMANDER STREET	RES	W	GF	40	5	48	13	45	10	35
5412	NCA9	289-317 LUDDENHAM ROAD	RES	E	GF	40	1	48	9	45	6	39
621	NCA10	8 PORTRUSH CRESCENT	RES	N	GF	39	4	47	12	44	9	35
4922	NCA8	83-95 SAMUEL MARSDEN ROAD	RES	S	GF	39	-	47	2	44	-	45
5646	NCA11	25 LAWSON ROAD	RES	W	GF	39	-	47	12	0	-	35
3686	NCA7	53 ROTORUA ROAD	RES	W	GF	39	4	47	12	44	9	35
4928	NCA8	84-90 SAMUEL MARSDEN ROAD	RES	N	GF	39	-	47	2	44	-	45
531	NCA10	10 PORTRUSH CRESCENT	RES	NW	F 1	39	4	47	12	44	9	35
1248	NCA7	6 BIWA CLOSE	RES	W	GF	39	4	47	12	44	9	35
2806	NCA7	44 MCINTYRE AVENUE	RES	NW	GF	39	4	47	12	44	9	35
2799	NCA7	40 MCINTYRE AVENUE	RES	NW	F 1	39	4	47	12	44	9	35
3726	NCA7	10 SALAMANDER STREET	RES	S	GF	39	4	47	12	44	9	35
5568	NCA11	15 LAWSON ROAD	RES	N	GF	39	4	47	12	0	-	35
3698	NCA7	65 ROTORUA ROAD	RES	NW	GF	39	4	47	12	44	9	35
3735	NCA7	15 SALAMANDER STREET	RES	S	GF	39	4	47	12	44	9	35
4799	NCA8	122-126 SAMUEL MARSDEN ROAD	RES	S	GF	39	-	47	2	44	-	45
539	NCA10	13 PORTRUSH CRESCENT	RES	SE	GF	39	4	47	12	44	9	35
543	NCA10	14 PORTRUSH CRESCENT	RES	NW	GF	39	4	47	12	44	9	35
3314	NCA7	1 PECAN CLOSE	RES	NW	F 1	39	4	47	12	44	9	35
3678	NCA7	49 ROTORUA ROAD	RES	E	GF	39	4	47	12	44	9	35
4636	NCA8	49-75 LANSDOWNE ROAD	RES	E	GF	39	-	47	2	44	-	45
4830	NCA8	140-144 SAMUEL MARSDEN ROAD	RES	W	GF	39	-	47	2	44	-	45
565	NCA10	23 PORTRUSH CRESCENT	RES	NW	GF	39	4	47	12	44	9	35
2723	NCA7	1 MARONI PLACE	RES	W	GF	39	4	47	12	44	9	35
2781	NCA7	29 MCINTYRE AVENUE	RES	NW	GF	39	4	47	12	44	9	35
3241	NCA7	29 PALENA CRESCENT	RES	W	GF	39	4	47	12	44	9	35
3748	NCA7	9 SALAMANDER STREET	RES	S	F 1	39	4	47	12	44	9	35
4831	NCA8	140-144 SAMUEL MARSDEN ROAD	RES	E	GF	39	-	47	2	44	-	45
4925	NCA8	84-90 SAMUEL MARSDEN ROAD	RES	S	F 1	39	-	47	2	44	-	45
545	NCA10	15 PORTRUSH CRESCENT	RES	W	GF	39	4	47	12	44	9	35
548	NCA10	17 PORTRUSH CRESCENT	RES	E	F 1	39	4	47	12	44	9	35
2349	NCA7	4 KIWI CLOSE	RES	SW	GF	39	4	47	12	44	9	35
3244	NCA7	30 PALENA CRESCENT	RES	W	GF	39	4	47	12	44	9	35
4647	NCA8	70-74 LANSDOWNE ROAD	RES	E	GF	39	-	47	2	44	-	45
321	NCA10	672-686 LUDDENHAM ROAD	RES	NW	GF	39	4	47	12	44	9	35
547	NCA10	16 PORTRUSH CRESCENT	RES	NE	GF	39	4	47	12	44	9	35
2711	NCA7	5 MARNE PLACE	RES	SW	GF	39	4	47	12	44	9	35
2717	NCA7	8 MARNE PLACE	RES	SW	GF	39	4	47	12	44	9	35
4913	NCA8	76-82 SAMUEL MARSDEN ROAD	RES	W	F 5	39	-	47	2	44	-	45
2786	NCA7	32 MCINTYRE AVENUE	RES	N	GF	38	3	46	11	43	8	35
618	NCA10	68 PORTRUSH CRESCENT	RES	W	GF	38	3	46	11	43	8	35
2444	NCA7	18 LAGO PLACE	RES	NW	GF	38	3	46	11	43	8	35
2699	NCA7	20 MARNE PLACE	RES	SE	GF	38	3	46	11	43	8	35
2807	NCA7	44 MCINTYRE AVENUE	RES	SW	GF	38	3	46	11	43	8	35
5218	NCA9	117-199 LUDDENHAM ROAD	RES	E	GF	38	-	46	7	43	4	39
1875	NCA7	51 FEATHER STREET	RES	N	F 1	38	3	46	11	43	8	35
2692	NCA7	15 MARNE PLACE	RES	SW	GF	38	3	46	11	43	8	35
2720	NCA7	9 MARNE PLACE	RES	SW	GF	38	3	46	11	43	8	35
3315	NCA7	10 PECAN CLOSE	RES	S	GF	38	3	46	11	43	8	35
50	NCA10	1745 ELIZABETH DRIVE	RES	SW	GF	38	3	46	11	0	-	35
552	NCA10	17 PORTRUSH CRESCENT	RES	W	F 1	38	3	46	11	43	8	35
3327	NCA7	7 PECAN CLOSE	RES	S	GF	38	3	46	11	43	8	35
2701	NCA7	21 MARNE PLACE	RES	NW	GF	38	3	46	11	43	8	35
3324	NCA7	5 PECAN CLOSE	RES	SW	GF	38	3	46	11	43	8	35
3332	NCA7	9 PECAN CLOSE	RES	N	GF	38	3	46	11	43	8	35
3690	NCA7	59 ROTORUA ROAD	RES	W	GF	38	3	46	11	43	8	35
3732	NCA7	14 SALAMANDER STREET	RES	W	GF	38	3	46	11	43	8	35
2713	NCA7	6 MARNE PLACE	RES	SE	GF	38	3	46	11	43	8	35
4930	NCA8	84-90 SAMUEL MARSDEN ROAD	RES	SE	F 1	38	-	46	1	43	-	45
610	NCA10	6 PORTRUSH CRESCENT	RES	SW	GF	38	3	46	11	43	8	35

1853	NCA7	39 FEATHER STREET	RES	NW	GF	38	3	46	11	43	8	35
1862	NCA7	45 FEATHER STREET	RES	SW	GF	38	3	46	11	43	8	35
2683	NCA7	10 MARNE PLACE	RES	SE	GF	38	3	46	11	43	8	35
2691	NCA7	14 MARNE PLACE	RES	W	GF	38	3	46	11	43	8	35
3320	NCA7	4 PECAN CLOSE	RES	S	GF	38	3	46	11	43	8	35
4654	NCA8	77-85 LANSDOWNE ROAD	RES	E	F 1	38	-	46	1	43	-	45
533	NCA10	11 PORTRUSH CRESCENT	RES	NE	GF	38	3	46	11	43	8	35
5951	NCA10	869A LUDDENHAM ROAD	RES	SE	GF	38	3	46	11	43	8	35
583	NCA10	38 PORTRUSH CRESCENT	RES	W	F 1	38	3	46	11	43	8	35
2142	NCA7	1 IPEL CLOSE	RES	SW	GF	38	3	46	11	43	8	35
4659	NCA8	82-86 LANSDOWNE ROAD	RES	N	GF	38	-	46	1	43	-	45
4837	NCA8	146-148 SAMUEL MARSDEN ROAD	RES	N	F 1	38	-	46	1	43	-	45
5417	NCA9	319-325 LUDDENHAM ROAD	RES	N	GF	38	-	46	7	43	4	39
587	NCA10	42 PORTRUSH CRESCENT	RES	N	F 1	38	3	46	11	43	8	35
1722	NCA7	24 DRYBERRY AVENUE	RES	SW	GF	38	3	46	11	43	8	35
1850	NCA7	37 FEATHER STREET	RES	NW	GF	38	3	46	11	43	8	35
2733	NCA7	17 MARONI PLACE	RES	W	GF	37	2	45	10	42	7	35
2788	NCA7	33 MCINTYRE AVENUE	RES	NE	GF	37	2	45	10	42	7	35
3683	NCA7	51 ROTORUA ROAD	RES	E	GF	37	2	45	10	42	7	35
4848	NCA8	15373 SAMUEL MARSDEN ROAD	RES	W	F 4	37	-	45	0	42	-	45
555	NCA10	18 PORTRUSH CRESCENT	RES	NW	GF	37	2	45	10	42	7	35
562	NCA10	22 PORTRUSH CRESCENT	RES	NW	GF	37	2	45	10	42	7	35
1751	NCA7	37 DRYBERRY AVENUE	RES	N	GF	37	2	45	10	42	7	35
2734	NCA7	18 MARONI PLACE	RES	S	F 1	37	2	45	10	42	7	35
2777	NCA7	27 MCINTYRE AVENUE	RES	W	GF	37	2	45	10	42	7	35
2784	NCA7	31 MCINTYRE AVENUE	RES	NE	GF	37	2	45	10	42	7	35
3330	NCA7	8 PECAN CLOSE	RES	S	GF	37	2	45	10	42	7	35
5662	NCA11	45 LAWSON ROAD	RES	N	GF	37	2	45	10	0	-	35
4929	NCA8	84-90 SAMUEL MARSDEN ROAD	RES	S	GF	37	-	45	0	42	-	45
5212	NCA9	117-199 LUDDENHAM ROAD	RES	S	GF	37	-	45	6	42	3	39
620	NCA10	8 PORTRUSH CRESCENT	RES	SW	GF	37	2	45	10	42	7	35
1864	NCA7	46 FEATHER STREET	RES	SW	F 1	37	2	45	10	42	7	35
3729	NCA7	13 SALAMANDER STREET	RES	W	GF	37	2	45	10	42	7	35
3730	NCA7	13 SALAMANDER STREET	RES	S	GF	37	2	45	10	42	7	35
1729	NCA7	27 DRYBERRY AVENUE	RES	W	GF	37	2	45	10	42	7	35
2773	NCA7	25 MCINTYRE AVENUE	RES	N	GF	37	2	45	10	42	7	35
2684	NCA7	11 MARNE PLACE	RES	SE	GF	37	2	45	10	42	7	35
2722	NCA7	11 MARONI PLACE	RES	W	GF	37	2	45	10	42	7	35
2789	NCA7	34 MCINTYRE AVENUE	RES	NW	GF	37	2	45	10	42	7	35
3673	NCA7	43 ROTORUA ROAD	RES	E	GF	37	2	45	10	42	7	35
308	NCA10	641-675 LUDDENHAM ROAD	RES	SE	GF	37	2	45	10	42	7	35
2299	NCA7	2 KAN CLOSE	RES	S	GF	37	2	45	10	42	7	35
576	NCA10	34 PORTRUSH CRESCENT	RES	W	GF	37	2	45	10	42	7	35
2793	NCA7	36 MCINTYRE AVENUE	RES	NW	GF	37	2	45	10	42	7	35
3239	NCA7	27 PALENA CRESCENT	RES	W	GF	37	2	45	10	42	7	35
3240	NCA7	28 PALENA CRESCENT	RES	E	GF	37	2	45	10	42	7	35
4649	NCA8	76-80 LANSDOWNE ROAD	RES	N	GF	37	-	45	-	42	-	45
4651	NCA8	76-80 LANSDOWNE ROAD	RES	E	GF	37	-	45	-	42	-	45
532	NCA10	10 PORTRUSH CRESCENT	RES	NE	F 1	37	2	45	10	42	7	35
575	NCA10	30 PORTRUSH CRESCENT	RES	SW	GF	37	2	45	10	42	7	35
1724	NCA7	25 DRYBERRY AVENUE	RES	W	GF	37	2	45	10	42	7	35
1860	NCA7	43 FEATHER STREET	RES	SW	GF	37	2	45	10	42	7	35
1873	NCA7	50 FEATHER STREET	RES	N	GF	37	2	45	10	42	7	35
2154	NCA7	9 IPEL CLOSE	RES	NW	GF	37	2	45	10	42	7	35
3328	NCA7	7 PECAN CLOSE	RES	S	GF	37	2	45	10	42	7	35
4835	NCA8	146-148 SAMUEL MARSDEN ROAD	RES	W	GF	37	-	45	-	42	-	45
4915	NCA8	76-82 SAMUEL MARSDEN ROAD	RES	W	F 1	37	-	45	-	42	-	45
570	NCA10	26 PORTRUSH CRESCENT	RES	NE	F 1	37	2	45	10	42	7	35
2150	NCA7	8 IPEL CLOSE	RES	N	GF	37	2	45	10	42	7	35
2152	NCA7	9 IPEL CLOSE	RES	NE	GF	37	2	45	10	42	7	35
3677	NCA7	47 ROTORUA ROAD	RES	S	F 1	37	2	45	10	42	7	35
1690	NCA7	1 DRYBERRY AVENUE	RES	N	GF	36	1	44	9	41	6	35
1852	NCA7	39 FEATHER STREET	RES	NW	GF	36	1	44	9	41	6	35
2800	NCA7	40 MCINTYRE AVENUE	RES	NW	GF	36	1	44	9	41	6	35
537	NCA10	12 PORTRUSH CRESCENT	RES	NW	GF	36	1	44	9	41	6	35
580	NCA10	36 PORTRUSH CRESCENT	RES	E	GF	36	1	44	9	41	6	35
586	NCA10	40 PORTRUSH CRESCENT	RES	W	GF	36	1	44	9	41	6	35
1740	NCA7	31 DRYBERRY AVENUE	RES	NW	GF	36	1	44	9	41	6	35
1753	NCA7	38 DRYBERRY AVENUE	RES	S	GF	36	1	44	9	41	6	35
2779	NCA7	28 MCINTYRE AVENUE	RES	W	F 1	36	1	44	9	41	6	35
3197	NCA7	8 ONTARIO AVENUE	RES	SW	F 3	36	1	44	9	41	6	35
5925	NCA10	821 LUDDENHAM ROAD	RES	E	F 1	36	1	44	9	41	6	35
1877	NCA7	53 FEATHER STREET	RES	S	GF	36	1	44	9	41	6	35
2740	NCA7	4 MARONI PLACE	RES	W	GF	36	1	44	9	41	6	35
3651	NCA7	30 ROTORUA ROAD	RES	E	GF	36	1	44	9	41	6	35
3669	NCA7	40 ROTORUA ROAD	RES	E	GF	36	1	44	9	41	6	35
3746	NCA7	6 SALAMANDER STREET	RES	W	GF	36	1	44	9	41	6	35
1732	NCA7	28 DRYBERRY AVENUE	RES	SW	GF	36	1	44	9	41	6	35
1757	NCA7	6 DRYBERRY AVENUE	RES	NE	GF	36	1	44	9	41	6	35
1759	NCA7	8 DRYBERRY AVENUE	RES	SW	GF	36	1	44	9	41	6	35
1859	NCA7	41 FEATHER STREET	RES	SW	GF	36	1	44	9	41	6	35
2687	NCA7	12 MARNE PLACE	RES	NE	GF	36	1	44	9	41	6	35
2704	NCA7	24 MARNE PLACE	RES	NW	GF	36	1	44	9	41	6	35
2707	NCA7	28 MARNE PLACE	RES	NW	GF	36	1	44	9	41	6	35
3745	NCA7	6 SALAMANDER STREET	RES	W	GF	36	1	44	9	41	6	35
3316	NCA7	11 PECAN CLOSE	RES	N	GF	36	1	44	9	41	6	35
2144	NCA7	3 IPEL CLOSE	RES	N	GF	36	1	44	9	41	6	35
2731	NCA7	15 MARONI PLACE	RES	W	GF	36	1	44	9	41	6	35
2772	NCA7	23 MCINTYRE AVENUE	RES	W	GF	36	1	44	9	41	6	35
5144	NCA9		RES	E	F 1	36	-	44	5	41	2	39
5866	NCA10	2179A ELIZABETH DRIVE	RES	NE	GF	36	1	44	9	41	6	35
5915	NCA10	765 LUDDENHAM ROAD	RES	NE	GF	36	1	44	9	41	6	35
2759	NCA7	13 MCINTYRE AVENUE	RES	N	F 1	36	1	44	9	41	6	35
2764	NCA7	17 MCINTYRE AVENUE	RES	S	GF	36	1	44	9	41	6	35
1829	NCA7	20 FEATHER STREET	RES	NW	F 1	36	1	44	9	41	6	35
1869	NCA7	49 FEATHER STREET	RES	SW	GF	36	1	44	9	41	6	35
2146	NCA7	5 IPEL CLOSE	RES	S	GF	36	1	44	9	41	6	35
2685	NCA7	11 MARNE PLACE	RES	SE	GF	36	1	44	9	41	6	35
2783	NCA7	30 MCINTYRE AVENUE	RES	N	GF	36	1	44	9	41	6	35
3221	NCA7	17 PALENA CRESCENT	RES	W	GF	36	1	44	9	41	6	35
4343	NCA7	6 ZEYA CLOSE	RES	S	F 1	36	1	44	9	41	6	35
2148	NCA7	6 IPEL CLOSE	RES	NE	GF	36	1	44	9	41	6	35
2149	NCA7	7 IPEL CLOSE	RES	SW	GF	36	1	44	9	41	6	35
2710	NCA7	4 MARNE PLACE	RES	NW	GF	36	1	44	9	41	6	35
2732	NCA7	16 MARONI PLACE	RES	W	F 1	36	1	44	9	41	6	35
2739	NCA7	4 MARONI PLACE	RES	W	GF	36	1	44	9	41	6	35
3676	NCA7	45 ROTORUA ROAD	RES	E	GF	36	1	44	9	41	6	35
3727	NCA7	11 SALAMANDER STREET	RES	S	GF	36	1	44	9	41	6	35
3742	NCA7	3 SALAMANDER STREET	RES	S	GF	36	1	44	9	41	6	35
3744	NCA7	5 SALAMANDER STREET	RES	S	GF	36	1	44	9	41	6	35
5162	NCA9		RES	S	GF	36	-	44	5	41	2	39
3189	NCA7	39 ONTARIO AVENUE	RES	NW	GF	36	1	44	9	41	6	35
536	NCA10	12 PORTRUSH CRESCENT	RES	SW	GF	36	1	44	9	41	6	35
1848	NCA7	35 FEATHER STREET	RES	NW	GF	36	1	44	9	41	6	35
1718	NCA7	22 DRYBERRY AVENUE	RES	SW	GF	36	1	44	9	41	6	35
1846	NCA7	34 FEATHER STREET	RES	SW	F 1	36	1	44	9	41	6	35
1876	NCA7	52 FEATHER STREET	RES	S	GF	36	1	44	9	41	6	35

3224	NCA7	19 PALENA CRESCENT	RES	W	GF	36	1	44	9	41	6	35
3326	NCA7	6 PECAN CLOSE	RES	SW	GF	36	1	44	9	41	6	35
3728	NCA7	12 SALAMANDER STREET	RES	S	GF	36	1	44	9	41	6	35
4971	NCA8	7 SWEETWATER GROVE	RES	E	F 1	36	-	44	-	41	-	45
1845	NCA7	33 FEATHER STREET	RES	SW	GF	36	1	44	9	41	6	35
5652	NCA11	35 LAWSON ROAD	RES	W	GF	36	1	44	9	0	-	35
1519	NCA7	3 COMO CLOSE	RES	S	F 1	35	0	43	8	40	5	35
1725	NCA7	26 DRYBERRY AVENUE	RES	N	F 1	35	0	43	8	40	5	35
2307	NCA7	6 KAN CLOSE	RES	S	GF	35	0	43	8	40	5	35
2443	NCA7	18 LAGO PLACE	RES	NW	GF	35	0	43	8	40	5	35
2737	NCA7	3 MARONI PLACE	RES	E	GF	35	0	43	8	40	5	35
4660	NCA8	87 LANSDOWNE ROAD	RES	N	GF	35	-	43	-	40	-	45
4902	NCA8	63-69 SAMUEL MARSDEN ROAD	RES	W	GF	35	-	43	-	40	-	45
2455	NCA7	9 LAGO PLACE	RES	SW	GF	35	0	43	8	40	5	35
3743	NCA7	4 SALAMANDER STREET	RES	S	GF	35	0	43	8	40	5	35
5168	NCA9		RES	N	F 1	35	-	43	4	40	1	39
2441	NCA7	17 LAGO PLACE	RES	NW	GF	35	0	43	8	40	5	35
5861	NCA10	2179 ELIZABETH DRIVE	RES	SW	F 1	35	0	43	8	40	5	35
5937	NCA10	851-867 LUDDENHAM ROAD	RES	E	F 1	35	0	43	8	40	5	35
1717	NCA7	21 DRYBERRY AVENUE	RES	SW	GF	35	0	43	8	40	5	35
1857	NCA7	40 FEATHER STREET	RES	NW	GF	35	0	43	8	40	5	35
2440	NCA7	16 LAGO PLACE	RES	NW	GF	35	0	43	8	40	5	35
3643	NCA7	26 ROTORUA ROAD	RES	E	GF	35	0	43	8	40	5	35
4666	NCA8	94-100 LANSDOWNE ROAD	RES	N	GF	35	-	43	-	40	-	45
4903	NCA8	63-69 SAMUEL MARSDEN ROAD	RES	W	GF	35	-	43	-	40	-	45
275	NCA10	405-423 LUDDENHAM ROAD	RES	E	GF	35	0	43	8	40	5	35
1865	NCA7	47 FEATHER STREET	RES	SW	GF	35	0	43	8	40	5	35
3187	NCA7	38 ONTARIO AVENUE	RES	NW	GF	35	0	43	8	40	5	35
3215	NCA7	13 PALENA CRESCENT	RES	SE	F 1	35	0	43	8	40	5	35
4910	NCA8	71-81 SAMUEL MARSDEN ROAD	RES	E	GF	35	-	43	-	40	-	45
5914	NCA10	765 LUDDENHAM ROAD	RES	E	GF	35	0	43	8	40	5	35
567	NCA10	24 PORTRUSH CRESCENT	RES	NW	GF	35	-	43	8	40	5	35
1737	NCA7	30 DRYBERRY AVENUE	RES	NW	GF	35	-	43	8	40	5	35
1840	NCA7	31 FEATHER STREET	RES	NW	GF	35	-	43	8	40	5	35
3181	NCA7	3 ONTARIO AVENUE	RES	NW	GF	35	-	43	8	40	5	35
3675	NCA7	45 ROTORUA ROAD	RES	W	GF	35	-	43	8	40	5	35
4176	NCA7	20 SUNNDAL CLOSE	RES	NW	GF	35	-	43	8	40	5	35
1716	NCA7	20 DRYBERRY AVENUE	RES	SW	GF	35	-	43	8	40	5	35
1733	NCA7	29 DRYBERRY AVENUE	RES	NW	GF	35	-	43	8	40	5	35
1758	NCA7	6 DRYBERRY AVENUE	RES	NE	GF	35	-	43	8	40	5	35
2429	NCA7	10 LAGO PLACE	RES	W	GF	35	-	43	8	40	5	35
3232	NCA7	23 PALENA CRESCENT	RES	W	GF	35	-	43	8	40	5	35
4179	NCA7	4 SUNNDAL CLOSE	RES	S	GF	35	-	43	8	40	5	35
1726	NCA7	26 DRYBERRY AVENUE	RES	W	F 1	35	-	43	8	40	5	35
2757	NCA7	11 MCINTYRE AVENUE	RES	S	GF	35	-	43	8	40	5	35
3186	NCA7	37 ONTARIO AVENUE	RES	NW	GF	35	-	43	8	40	5	35
4342	NCA7	5 ZEYA CLOSE	RES	S	GF	35	-	43	8	40	5	35
2741	NCA7	5 MARONI PLACE	RES	W	GF	35	-	43	8	40	5	35
3238	NCA7	26 PALENA CRESCENT	RES	W	GF	35	-	43	8	40	5	35
3302	NCA7	23 PEACE AVENUE	RES	N	GF	35	-	43	8	40	5	35
5231	NCA9	117-199 LUDDENHAM ROAD	RES	SE	GF	35	-	43	4	40	1	39
3153	NCA7	1 ONTARIO AVENUE	RES	SE	GF	35	-	43	8	40	5	35
1728	NCA7	27 DRYBERRY AVENUE	RES	SW	GF	35	-	43	8	40	5	35
2145	NCA7	4 IPEL CLOSE	RES	NE	GF	35	-	43	8	40	5	35
2471	NCA7	16 LILLEY STREET	RES	S	F 1	35	-	43	8	40	5	35
2690	NCA7	13 MARNE PLACE	RES	SE	GF	35	-	43	8	40	5	35
2775	NCA7	26 MCINTYRE AVENUE	RES	N	GF	35	-	43	8	40	5	35
4193	NCA7	6 TAO CLOSE	RES	NW	F 1	35	-	43	8	40	5	35
4345	NCA7	8 ZEYA CLOSE	RES	SW	GF	35	-	43	8	40	5	35
4884	NCA8	44-66 SAMUEL MARSDEN ROAD	RES	W	F 1	35	-	43	-	40	-	45
4888	NCA8	47-51 SAMUEL MARSDEN ROAD	RES	NW	GF	35	-	43	-	40	-	45
4904	NCA8	68-74 SAMUEL MARSDEN ROAD	RES	E	GF	35	-	43	-	40	-	45
5945	NCA10	869-885 LUDDENHAM ROAD	RES	SE	GF	35	-	43	8	40	5	35
1694	NCA7	11 DRYBERRY AVENUE	RES	SW	GF	35	-	43	8	40	5	35
1878	NCA7	54 FEATHER STREET	RES	S	GF	35	-	43	8	40	5	35
2769	NCA7	22 MCINTYRE AVENUE	RES	N	GF	35	-	43	8	40	5	35
940	NCA10	14 PORTRUSH CRESCENT	RES	NE	GF	34	-	42	7	39	4	35
1746	NCA7	34 DRYBERRY AVENUE	RES	NW	GF	34	-	42	7	39	4	35
1804	NCA7	4 ERIE PLACE	RES	N	F 1	34	-	42	7	39	4	35
1867	NCA7	48 FEATHER STREET	RES	N	GF	34	-	42	7	39	4	35
1882	NCA7	7 FEATHER STREET	RES	W	GF	34	-	42	7	39	4	35
2449	NCA7	4 LAGO PLACE	RES	SE	GF	34	-	42	7	39	4	35
3196	NCA7	7 ONTARIO AVENUE	RES	SW	F 1	34	-	42	7	39	4	35
3237	NCA7	25 PALENA CRESCENT	RES	N	GF	34	-	42	7	39	4	35
5152	NCA9		RES	S	GF	34	-	42	3	39	0	39
5533	NCA11	1970 ELIZABETH DRIVE	RES	N	GF	34	-	42	7	0	-	35
2735	NCA7	2 MARONI PLACE	RES	E	GF	34	-	42	7	39	4	35
3235	NCA7	24 PALENA CRESCENT	RES	S	GF	34	-	42	7	39	4	35
4338	NCA7	2 ZEYA CLOSE	RES	W	GF	34	-	42	7	39	4	35
4664	NCA8	94-100 LANSDOWNE ROAD	RES	S	F 1	34	-	42	-	39	-	45
4672	NCA8	94-100 LANSDOWNE ROAD	RES	N	GF	34	-	42	-	39	-	45
4901	NCA8	57-61 SAMUEL MARSDEN ROAD	RES	W	F 1	34	-	42	-	39	-	45
4908	NCA8	71-81 SAMUEL MARSDEN ROAD	RES	W	F 1	34	-	42	-	39	-	45
1834	NCA7	23 FEATHER STREET	RES	S	GF	34	-	42	7	39	4	35
1837	NCA7	28 FEATHER STREET	RES	W	GF	34	-	42	7	39	4	35
2147	NCA7	5 IPEL CLOSE	RES	N	GF	34	-	42	7	39	4	35
2703	NCA7	23 MARNE PLACE	RES	SE	GF	34	-	42	7	39	4	35
2730	NCA7	14 MARONI PLACE	RES	W	GF	34	-	42	7	39	4	35
3665	NCA7	39 ROTORUA ROAD	RES	E	GF	34	-	42	7	39	4	35
3671	NCA7	41 ROTORUA ROAD	RES	W	GF	34	-	42	7	39	4	35
4591	NCA8	101-107 LANSDOWNE ROAD	RES	N	GF	34	-	42	-	39	-	45
5547	NCA11	1990 ELIZABETH DRIVE	RES	W	GF	34	-	42	7	0	-	35
1712	NCA7	19 DRYBERRY AVENUE	RES	SW	GF	34	-	42	7	39	4	35
2466	NCA7	13 LILLEY STREET	RES	W	F 1	34	-	42	7	39	4	35
3317	NCA7	12 PECAN CLOSE	RES	S	GF	34	-	42	7	39	4	35
3654	NCA7	32 ROTORUA ROAD	RES	E	GF	34	-	42	7	39	4	35
4346	NCA7	9 ZEYA CLOSE	RES	SW	GF	34	-	42	7	39	4	35
3184	NCA7	36 ONTARIO AVENUE	RES	NW	GF	34	-	42	7	39	4	35
1756	NCA7	4 DRYBERRY AVENUE	RES	W	GF	34	-	42	7	39	4	35
2430	NCA7	11 LAGO PLACE	RES	NW	F 1	34	-	42	7	39	4	35
2450	NCA7	5 LAGO PLACE	RES	SW	GF	34	-	42	7	39	4	35
2725	NCA7	10 MARONI PLACE	RES	SE	GF	34	-	42	7	39	4	35
3245	NCA7	4 PALENA CRESCENT	RES	W	GF	34	-	42	7	39	4	35
4175	NCA7	2 SUNNDAL CLOSE	RES	SW	F 1	34	-	42	7	39	4	35
4282	NCA7	5 TUNA PLACE	RES	N	GF	34	-	42	7	39	4	35
4301	NCA7	7 WOLF CLOSE	RES	S	GF	34	-	42	7	39	4	35
4668	NCA8	94-100 LANSDOWNE ROAD	RES	N	F 3	34	-	42	-	39	-	45
4969	NCA8	6 SWEETWATER GROVE	RES	E	GF	34	-	42	-	39	-	45
5676	NCA11	65 LAWSON ROAD	RES	N	GF	34	-	42	7	0	-	35
5895	NCA10	2510-2550 ELIZABETH DRIVE	RES	E	GF	34	-	42	7	39	4	35
1742	NCA7	32 DRYBERRY AVENUE	RES	NE	GF	34	-	42	7	39	4	35
1823	NCA7	17 FEATHER STREET	RES	W	GF	34	-	42	7	39	4	35
2451	NCA7	6 LAGO PLACE	RES	NW	GF	34	-	42	7	39	4	35
3657	NCA7	34 ROTORUA ROAD	RES	E	GF	34	-	42	7	39	4	35
4275	NCA7	2 TUNA PLACE	RES	N	GF	34	-	42	7	39	4	35
4279	NCA7	21 TUNA PLACE	RES	W	GF	34	-	42	7	39	4	35
5120	NCA9		RES	S	GF	34	-	42	3	39	-	39

5136	NCA9		RES	S	GF	34	-	42	3	39	-	39
345	NCA10	693-711 LUDDENHAM ROAD	RES	SE	GF	34	-	42	7	39	4	35
572	NCA10	28 PORTRUSH CRESCENT	RES	NW	GF	34	-	42	7	39	4	35
1705	NCA7	16 DRYBERRY AVENUE	RES	NE	GF	34	-	42	7	39	4	35
1761	NCA7	9 DRYBERRY AVENUE	RES	SW	GF	34	-	42	7	39	4	35
2446	NCA7	3 LAGO PLACE	RES	SE	GF	34	-	42	7	39	4	35
3639	NCA7	24 ROTORUA ROAD	RES	W	GF	34	-	42	7	39	4	35
3662	NCA7	37 ROTORUA ROAD	RES	E	GF	34	-	42	7	39	4	35
4162	NCA7	12 SUNNDAL CLOSE	RES	SW	GF	34	-	42	7	39	4	35
4209	NCA7	19 TROUT PLACE	RES	NE	GF	34	-	42	7	39	4	35
4909	NCA8	71-81 SAMUEL MARSDEN ROAD	RES	W	GF	34	-	42	-	39	-	45
2729	NCA7	13 MARONI PLACE	RES	W	GF	34	-	42	7	39	4	35
5669	NCA11	55 LAWSON ROAD	RES	W	GF	34	-	42	7	0	-	35
1697	NCA7	12A DRYBERRY AVENUE	RES	W	GF	34	-	42	7	39	4	35
1745	NCA7	33 DRYBERRY AVENUE	RES	NW	GF	34	-	42	7	39	4	35
2432	NCA7	12 LAGO PLACE	RES	NW	GF	34	-	42	7	39	4	35
2768	NCA7	20 MCINTYRE AVENUE	RES	S	GF	34	-	42	7	39	4	35
3191	NCA7	5 ONTARIO AVENUE	RES	SW	GF	34	-	42	7	39	4	35
3720	NCA7	9 ROTORUA ROAD	RES	W	F 1	34	-	42	7	39	4	35
4158	NCA7	1 SUNNDAL CLOSE	RES	SW	GF	34	-	42	7	39	4	35
4907	NCA8	68-74 SAMUEL MARSDEN ROAD	RES	S	GF	34	-	42	-	39	-	45
5911	NCA10	765 LUDDENHAM ROAD	RES	SE	F 1	34	-	42	7	39	4	35
578	NCA10	34 PORTRUSH CRESCENT	RES	W	GF	34	-	42	7	39	4	35
1693	NCA7	10 DRYBERRY AVENUE	RES	NW	GF	34	-	42	7	39	4	35
1734	NCA7	3 DRYBERRY AVENUE	RES	W	GF	34	-	42	7	39	4	35
2305	NCA7	5 KAN CLOSE	RES	N	GF	34	-	42	7	39	4	35
2445	NCA7	2 LAGO PLACE	RES	SE	GF	34	-	42	7	39	4	35
2761	NCA7	15 MCINTYRE AVENUE	RES	W	GF	34	-	42	7	39	4	35
3210	NCA7	10 PALENA CRESCENT	RES	NW	GF	34	-	42	7	39	4	35
3656	NCA7	33 ROTORUA ROAD	RES	W	GF	34	-	42	7	39	4	35
3660	NCA7	36 ROTORUA ROAD	RES	W	GF	34	-	42	7	39	4	35
4839	NCA8	146B SAMUEL MARSDEN ROAD	RES	NE	GF	34	-	42	-	39	-	45
5139	NCA9		RES	W	GF	34	-	42	3	39	-	39
1748	NCA7	35 DRYBERRY AVENUE	RES	S	GF	34	-	42	7	39	4	35
2812	NCA7	8 MCINTYRE AVENUE	RES	S	GF	34	-	42	7	39	4	35
3989	NCA7	60 SOLANDER DRIVE	RES	E	F 1	34	-	42	7	39	4	35
4277	NCA7	20 TUNA PLACE	RES	N	GF	34	-	42	7	39	4	35
4662	NCA8	93-99 LANSDOWNE ROAD	RES	E	GF	34	-	42	-	39	-	45
4894	NCA8	53-55 SAMUEL MARSDEN ROAD	RES	SW	GF	34	-	42	-	39	-	45
4965	NCA8	5 SWEETWATER GROVE	RES	E	F 1	34	-	42	-	39	-	45
4966	NCA8	5 SWEETWATER GROVE	RES	E	F 1	34	-	42	-	39	-	45
5678	NCA11	75 LAWSON ROAD	RES	W	GF	34	-	42	7	0	-	35
5847	NCA11	225 ADAMS ROAD	RES	NW	GF	34	-	42	7	39	4	35
5882	NCA11	2470 ELIZABETH DRIVE	RES	NW	GF	34	-	42	7	39	4	35
1816	NCA7	12 FEATHER STREET	RES	W	GF	33	-	41	6	38	3	35
2438	NCA7	15 LAGO PLACE	RES	SE	GF	33	-	41	6	38	3	35
2439	NCA7	15 LAGO PLACE	RES	SE	GF	33	-	41	6	38	3	35
3222	NCA7	17 PALENA CRESCENT	RES	W	GF	33	-	41	6	38	3	35
3402	NCA7	3 PINE CREEK CIRCUIT	RES	NE	F 1	33	-	41	6	38	3	35
3663	NCA7	38 ROTORUA ROAD	RES	W	GF	33	-	41	6	38	3	35
4218	NCA7	8 TROUT PLACE	RES	N	GF	33	-	41	6	38	3	35
4219	NCA7	9 TROUT PLACE	RES	W	GF	33	-	41	6	38	3	35
4340	NCA7	4 ZEYA CLOSE	RES	S	GF	33	-	41	6	38	3	35
5223	NCA9	117-199 LUDDENHAM ROAD	RES	SE	GF	33	-	41	2	38	-	39
3287	NCA7	11 PEACE AVENUE	RES	N	GF	33	-	41	6	38	3	35
5885	NCA11	2470 ELIZABETH DRIVE	RES	NW	GF	33	-	41	6	38	3	35
1696	NCA7	12 DRYBERRY AVENUE	RES	SW	GF	33	-	41	6	38	3	35
2050	NCA7	3 HORSESHOE CIRCUIT	RES	N	F 1	33	-	41	6	38	3	35
2447	NCA7	3 LAGO PLACE	RES	SE	GF	33	-	41	6	38	3	35
3725	NCA7	1 SALAMANDER STREET	RES	S	GF	33	-	41	6	38	3	35
4195	NCA7	10 TROUT PLACE	RES	NE	GF	33	-	41	6	38	3	35
4197	NCA7	11 TROUT PLACE	RES	SW	GF	33	-	41	6	38	3	35
4667	NCA8	94-100 LANSDOWNE ROAD	RES	E	F 1	33	-	41	-	38	-	45
4892	NCA8	53-55 SAMUEL MARSDEN ROAD	RES	NW	GF	33	-	41	-	38	-	45
116	NCA10	4 CRYSTAL DOWNS CLOSE	RES	NE	GF	33	-	41	6	38	3	35
569	NCA10	24 PORTRUSH CRESCENT	RES	NE	GF	33	-	41	6	38	3	35
1806	NCA7	5 ERIE PLACE	RES	NW	GF	33	-	41	6	38	3	35
1851	NCA7	38 FEATHER STREET	RES	NW	GF	33	-	41	6	38	3	35
2143	NCA7	2 IPEL CLOSE	RES	N	GF	33	-	41	6	38	3	35
2747	NCA7	7 MARONI PLACE	RES	E	GF	33	-	41	6	38	3	35
3246	NCA7	4 PALENA CRESCENT	RES	S	GF	33	-	41	6	38	3	35
3645	NCA7	28 ROTORUA ROAD	RES	E	GF	33	-	41	6	38	3	35
3659	NCA7	35 ROTORUA ROAD	RES	E	GF	33	-	41	6	38	3	35
4211	NCA7	2 TROUT PLACE	RES	S	GF	33	-	41	6	38	3	35
4267	NCA7	15 TUNA PLACE	RES	S	GF	33	-	41	6	38	3	35
4273	NCA7	19 TUNA PLACE	RES	W	GF	33	-	41	6	38	3	35
5128	NCA9		RES	W	F 1	33	-	41	2	38	-	39
5171	NCA9		RES	SW	GF	33	-	41	2	38	-	39
2726	NCA7	11 MARONI PLACE	RES	SW	GF	33	-	41	6	38	3	35
3158	NCA7	11 ONTARIO AVENUE	RES	W	GF	33	-	41	6	38	3	35
3219	NCA7	16 PALENA CRESCENT	RES	S	GF	33	-	41	6	38	3	35
2470	NCA7	15 LILLEY STREET	RES	S	GF	33	-	41	6	38	3	35
342	NCA10	693-711 LUDDENHAM ROAD	RES	SE	GF	33	-	41	6	38	3	35
1801	NCA7	14 ERIE PLACE	RES	S	GF	33	-	41	6	38	3	35
2435	NCA7	14 LAGO PLACE	RES	SE	GF	33	-	41	6	38	3	35
2743	NCA7	6 MARONI PLACE	RES	E	GF	33	-	41	6	38	3	35
2751	NCA7	9 MARONI PLACE	RES	SE	GF	33	-	41	6	38	3	35
3623	NCA7	12 ROTORUA ROAD	RES	E	GF	33	-	41	6	38	3	35
3739	NCA7	2 SALAMANDER STREET	RES	S	GF	33	-	41	6	38	3	35
4177	NCA7	21 SUNNDAL CLOSE	RES	SW	GF	33	-	41	6	38	3	35
4215	NCA7	5 TROUT PLACE	RES	N	GF	33	-	41	6	38	3	35
4269	NCA7	17 TUNA PLACE	RES	S	GF	33	-	41	6	38	3	35
4271	NCA7	18 TUNA PLACE	RES	NW	GF	33	-	41	6	38	3	35
4905	NCA8	68-74 SAMUEL MARSDEN ROAD	RES	W	GF	33	-	41	-	38	-	45
4906	NCA8	68-74 SAMUEL MARSDEN ROAD	RES	W	GF	33	-	41	-	38	-	45
5214	NCA9	117-199 LUDDENHAM ROAD	RES	SE	GF	33	-	41	2	38	-	39
573	NCA10	28 PORTRUSH CRESCENT	RES	NW	GF	33	-	41	6	38	3	35
2300	NCA7	3 KAN CLOSE	RES	N	GF	33	-	41	6	38	3	35
4174	NCA7	19 SUNNDAL CLOSE	RES	W	GF	33	-	41	6	38	3	35
4178	NCA7	3 SUNNDAL CLOSE	RES	SE	GF	33	-	41	6	38	3	35
4300	NCA7	6 WOLF CLOSE	RES	W	F 1	33	-	41	6	38	3	35
454	NCA10	1A MEDINAH AVENUE	RES	W	GF	33	-	41	6	38	3	35
1715	NCA7	2 DRYBERRY AVENUE	RES	S	GF	33	-	41	6	38	3	35
1797	NCA7	12 ERIE PLACE	RES	S	GF	33	-	41	6	38	3	35
1849	NCA7	36 FEATHER STREET	RES	S	GF	33	-	41	6	38	3	35
2463	NCA7	11 LILLEY STREET	RES	S	GF	33	-	41	6	38	3	35
2766	NCA7	18 MCINTYRE AVENUE	RES	N	GF	33	-	41	6	38	3	35
3247	NCA7	5 PALENA CRESCENT	RES	W	GF	33	-	41	6	38	3	35
3289	NCA7	13 PEACE AVENUE	RES	W	GF	33	-	41	6	38	3	35
3626	NCA7	15 ROTORUA ROAD	RES	E	GF	33	-	41	6	38	3	35
3653	NCA7	31 ROTORUA ROAD	RES	W	GF	33	-	41	6	38	3	35
4194	NCA7	7 TAO CLOSE	RES	NW	GF	33	-	41	6	38	3	35
4280	NCA7	3 TUNA PLACE	RES	N	GF	33	-	41	6	38	3	35
5124	NCA9		RES	W	GF	33	-	41	2	38	-	39
5211	NCA9	117-199 LUDDENHAM ROAD	RES	SE	GF	33	-	41	2	38	-	39
3503	NCA7	9 PINE CREEK CIRCUIT	RES	NW	F 1	33	-	41	6	38	3	35
574	NCA10	30 PORTRUSH CRESCENT	RES	NE	GF	33	-	41	6	38	3	35

579	NCA10	34 PORTRUSH CRESCENT	RES	N	F 1	33	-	41	6	38	3	35
1523	NCA7	6 COMO CLOSE	RES	W	F 1	33	-	41	6	38	3	35
2452	NCA7	7 LAGO PLACE	RES	S	GF	33	-	41	6	38	3	35
3179	NCA7	28 ONTARIO AVENUE	RES	S	GF	33	-	41	6	38	3	35
3291	NCA7	14 PEACE AVENUE	RES	N	GF	33	-	41	6	38	3	35
4206	NCA7	17 TROUT PLACE	RES	N	GF	33	-	41	6	38	3	35
4337	NCA7	12 ZEYA CLOSE	RES	S	GF	33	-	41	6	38	3	35
4599	NCA8	108-112 LANSDOWNE ROAD	RES	E	GF	33	-	41	-	38	-	45
4663	NCA8	93-99 LANSDOWNE ROAD	RES	E	GF	33	-	41	-	38	-	45
4882	NCA8	44-66 SAMUEL MARSDEN ROAD	RES	W	GF	33	-	41	-	38	-	45
4951	NCA8	15 SWEETWATER GROVE	RES	E	GF	33	-	41	-	38	-	45
5213	NCA9	117-199 LUDDENHAM ROAD	RES	NE	GF	33	-	41	2	38	-	39
5427	NCA9	43A LUDDENHAM ROAD	RES	S	GF	33	-	41	2	38	-	39
120	NCA10	7 CRYSTAL DOWNS CLOSE	RES	W	GF	33	-	41	6	38	3	35
582	NCA10	36 PORTRUSH CRESCENT	RES	W	GF	33	-	41	6	38	3	35
2464	NCA7	12 LILLEY STREET	RES	W	F 1	33	-	41	6	38	3	35
2756	NCA7	10 MCINTYRE AVENUE	RES	S	GF	33	-	41	6	38	3	35
2782	NCA7	3 MCINTYRE AVENUE	RES	S	GF	33	-	41	6	38	3	35
3218	NCA7	15 PALENA CRESCENT	RES	W	GF	33	-	41	6	38	3	35
3301	NCA7	21 PEACE AVENUE	RES	N	GF	33	-	41	6	38	3	35
3628	NCA7	16 ROTORUA ROAD	RES	S	GF	33	-	41	6	38	3	35
4204	NCA7	16 TROUT PLACE	RES	N	GF	33	-	41	6	38	3	35
4291	NCA7	5 WELLE CLOSE	RES	SW	GF	33	-	41	6	38	3	35
4661	NCA8	93-99 LANSDOWNE ROAD	RES	E	F 1	33	-	41	-	38	-	45
5485	NCA9	79-81 MANDALONG CLOSE	RES	S	GF	33	-	41	2	38	-	39
3217	NCA7	14 PALENA CRESCENT	RES	W	GF	33	-	41	6	38	3	35
1749	NCA7	36 DRYBERRY AVENUE	RES	N	GF	33	-	41	6	38	3	35
1832	NCA7	22 FEATHER STREET	RES	S	GF	33	-	41	6	38	3	35
2448	NCA7	4 LAGO PLACE	RES	SE	GF	33	-	41	6	38	3	35
2749	NCA7	8 MARONI PLACE	RES	W	GF	33	-	41	6	38	3	35
3226	NCA7	20 PALENA CRESCENT	RES	W	GF	33	-	41	6	38	3	35
3293	NCA7	16 PEACE AVENUE	RES	SW	F 1	33	-	41	6	38	3	35
4208	NCA7	18 TROUT PLACE	RES	W	GF	33	-	41	6	38	3	35
4587	NCA8	101-107 LANSDOWNE ROAD	RES	E	GF	33	-	41	-	38	-	45
4605	NCA8	114-118 LANSDOWNE ROAD	RES	S	GF	33	-	41	-	38	-	45
4970	NCA8	7 SWEETWATER GROVE	RES	N	F 1	33	-	41	-	38	-	45
546	NCA10	16 PORTRUSH CRESCENT	RES	SW	GF	32	-	40	5	37	2	35
2473	NCA7	18 LILLEY STREET	RES	S	GF	32	-	40	5	37	2	35
3157	NCA7	11 ONTARIO AVENUE	RES	S	GF	32	-	40	5	37	2	35
3190	NCA7	4 ONTARIO AVENUE	RES	NW	GF	32	-	40	5	37	2	35
3231	NCA7	22 PALENA CRESCENT	RES	SE	GF	32	-	40	5	37	2	35
3281	NCA7	1 PEACE AVENUE	RES	SW	GF	32	-	40	5	37	2	35
3297	NCA7	17 PEACE AVENUE	RES	N	GF	32	-	40	5	37	2	35
3298	NCA7	19 PEACE AVENUE	RES	N	GF	32	-	40	5	37	2	35
3652	NCA7	31 ROTORUA ROAD	RES	S	F 2	32	-	40	5	37	2	35
4283	NCA7	6 TUNA PLACE	RES	W	F 1	32	-	40	5	37	2	35
88	NCA10	1953-2109 ELIZABETH DRIVE	RES	SE	GF	32	-	40	5	11	-	35
119	NCA10	6 CRYSTAL DOWNS CLOSE	RES	N	F 1	32	-	40	5	37	2	35
1802	NCA7	2 ERIE PLACE	RES	W	F 1	32	-	40	5	37	2	35
1807	NCA7	6 ERIE PLACE	RES	NW	GF	32	-	40	5	37	2	35
3198	NCA7	9 ONTARIO AVENUE	RES	SW	GF	32	-	40	5	37	2	35
3624	NCA7	13 ROTORUA ROAD	RES	E	GF	32	-	40	5	37	2	35
3630	NCA7	18 ROTORUA ROAD	RES	W	GF	32	-	40	5	37	2	35
3633	NCA7	20 ROTORUA ROAD	RES	E	GF	32	-	40	5	37	2	35
4213	NCA7	4 TROUT PLACE	RES	N	GF	32	-	40	5	37	2	35
4292	NCA7	6 WELLE CLOSE	RES	W	GF	32	-	40	5	37	2	35
2037	NCA7	17 HORSESHOE CIRCUIT	RES	N	GF	32	-	40	5	37	2	35
2813	NCA7	9 MCINTYRE AVENUE	RES	S	GF	32	-	40	5	37	2	35
438	NCA10	1 MEDINAH AVENUE	RES	N	GF	32	-	40	5	37	2	35
1711	NCA7	18 DRYBERRY AVENUE	RES	W	GF	32	-	40	5	37	2	35
1794	NCA7	10 ERIE PLACE	RES	N	GF	32	-	40	5	37	2	35
3166	NCA7	2 ONTARIO AVENUE	RES	NW	GF	32	-	40	5	37	2	35
3388	NCA7	21 PINE CREEK CIRCUIT	RES	N	GF	32	-	40	5	37	2	35
3382	NCA7	23 PINE CREEK CIRCUIT	RES	N	GF	32	-	40	5	37	2	35
3635	NCA7	21 ROTORUA ROAD	RES	W	GF	32	-	40	5	37	2	35
3655	NCA7	32 ROTORUA ROAD	RES	W	GF	32	-	40	5	37	2	35
3721	NCA7	9 ROTORUA ROAD	RES	W	GF	32	-	40	5	37	2	35
3747	NCA7	7 SALAMANDER STREET	RES	S	GF	32	-	40	5	37	2	35
4170	NCA7	16 SUNNDAL CLOSE	RES	S	GF	32	-	40	5	37	2	35
4203	NCA7	15 TROUT PLACE	RES	N	GF	32	-	40	5	37	2	35
4261	NCA7	10 TUNA PLACE	RES	SW	GF	32	-	40	5	37	2	35
4263	NCA7	12 TUNA PLACE	RES	SW	F 1	32	-	40	5	37	2	35
4290	NCA7	4 WELLE CLOSE	RES	W	GF	32	-	40	5	37	2	35
5148	NCA9		RES	NW	F 1	32	-	40	1	37	-	39
5224	NCA9	117-199 LUDDENHAM ROAD	RES	SE	F 2	32	-	40	1	37	-	39
1839	NCA7	30 FEATHER STREET	RES	E	GF	32	-	40	5	37	2	35
455	NCA10	2 MEDINAH AVENUE	RES	W	GF	32	-	40	5	37	2	35
627	NCA10	14 TWIN CREEKS DRIVE	RES	W	F 1	32	-	40	5	37	2	35
1795	NCA7	11 ERIE PLACE	RES	S	GF	32	-	40	5	37	2	35
2809	NCA7	6 MCINTYRE AVENUE	RES	S	GF	32	-	40	5	37	2	35
2931	NCA7	5 MEZEN PLACE	RES	NE	GF	32	-	40	5	37	2	35
3155	NCA7	10 ONTARIO AVENUE	RES	S	GF	32	-	40	5	37	2	35
3192	NCA7	5 ONTARIO AVENUE	RES	SE	GF	32	-	40	5	37	2	35
3214	NCA7	12 PALENA CRESCENT	RES	S	GF	32	-	40	5	37	2	35
4184	NCA7	7 SUNNDAL CLOSE	RES	NW	GF	32	-	40	5	37	2	35
4962	NCA8	3 SWEETWATER GROVE	RES	NE	GF	32	-	40	-	37	-	45
4963	NCA8	4 SWEETWATER GROVE	RES	NW	GF	32	-	40	-	37	-	45
4968	NCA8	6 SWEETWATER GROVE	RES	N	F 1	32	-	40	-	37	-	45
1817	NCA7	13 FEATHER STREET	RES	W	GF	32	-	40	5	37	2	35
1831	NCA7	21 FEATHER STREET	RES	S	GF	32	-	40	5	37	2	35
1863	NCA7	45 FEATHER STREET	RES	NW	GF	32	-	40	5	37	2	35
2808	NCA7	5 MCINTYRE AVENUE	RES	S	GF	32	-	40	5	37	2	35
3161	NCA7	13 ONTARIO AVENUE	RES	W	GF	32	-	40	5	37	2	35
4202	NCA7	14 TROUT PLACE	RES	N	GF	32	-	40	5	37	2	35
4268	NCA7	16 TUNA PLACE	RES	N	GF	32	-	40	5	37	2	35
4339	NCA7	3 ZEYA CLOSE	RES	W	GF	32	-	40	5	37	2	35
4349	NCA8		RES	NE	GF	32	-	40	-	37	-	45
4594	NCA8	102 LANSDOWNE ROAD	RES	E	F 3	32	-	40	-	37	-	45
2472	NCA7	18 LILLEY STREET	RES	W	GF	32	-	40	5	37	2	35
118	NCA10	5 CRYSTAL DOWNS CLOSE	RES	W	GF	32	-	40	5	37	2	35
469	NCA10	4 MEDINAH AVENUE	RES	W	GF	32	-	40	5	37	2	35
2811	NCA7	7 MCINTYRE AVENUE	RES	S	GF	32	-	40	5	37	2	35
3406	NCA7	33 PINE CREEK CIRCUIT	RES	SW	GF	32	-	40	5	37	2	35
3636	NCA7	22 ROTORUA ROAD	RES	W	GF	32	-	40	5	37	2	35
4172	NCA7	17 SUNNDAL CLOSE	RES	S	GF	32	-	40	5	37	2	35
4173	NCA7	18 SUNNDAL CLOSE	RES	W	GF	32	-	40	5	37	2	35
2762	NCA7	16 MCINTYRE AVENUE	RES	S	GF	32	-	40	5	37	2	35
5850	NCA11	275 ADAMS ROAD	RES	N	GF	32	-	40	5	37	2	35
1699	NCA7	14 DRYBERRY AVENUE	RES	W	GF	32	-	40	5	37	2	35
1825	NCA7	18 FEATHER STREET	RES	W	GF	32	-	40	5	37	2	35
1836	NCA7	26 FEATHER STREET	RES	W	GF	32	-	40	5	37	2	35
2760	NCA7	14 MCINTYRE AVENUE	RES	S	GF	32	-	40	5	37	2	35
2935	NCA7	7 MEZEN PLACE	RES	W	GF	32	-	40	5	37	2	35
3165	NCA7	19 ONTARIO AVENUE	RES	W	GF	32	-	40	5	37	2	35
3620	NCA7	10 ROTORUA ROAD	RES	W	GF	32	-	40	5	37	2	35
3648	NCA7	29 ROTORUA ROAD	RES	E	GF	32	-	40	5	37	2	35
3650	NCA7	3 ROTORUA ROAD	RES	W	F 1	32	-	40	5	37	2	35

4000	NCA7	66 SOLANDER DRIVE	RES	E	GF	32	-	40	5	37	2	35
4167	NCA7	15 SUNNDAL CLOSE	RES	S	GF	32	-	40	5	37	2	35
4217	NCA7	7 TROUT PLACE	RES	N	GF	32	-	40	5	37	2	35
4336	NCA7	11 ZEVA CLOSE	RES	S	GF	32	-	40	5	37	2	35
4597	NCA8	108-112 LANSDOWNE ROAD	RES	N	F 1	32	-	40	-	37	-	45
5106	NCA9		RES	W	GF	32	-	40	1	37	-	39
4002	NCA7	68 SOLANDER DRIVE	RES	E	GF	32	-	40	5	37	2	35
1514	NCA7	17 COMO CLOSE	RES	S	GF	32	-	40	5	37	2	35
1701	NCA7	14 DRYBERRY AVENUE	RES	W	GF	32	-	40	5	37	2	35
1821	NCA7	15 FEATHER STREET	RES	W	GF	32	-	40	5	37	2	35
1822	NCA7	16 FEATHER STREET	RES	W	GF	32	-	40	5	37	2	35
2079	NCA7	6 HORSESHOE CIRCUIT	RES	NE	GF	32	-	40	5	37	2	35
2458	NCA7	1 LILLEY STREET	RES	S	F 2	32	-	40	5	37	2	35
3375	NCA7	13 PINE CREEK CIRCUIT	RES	SW	GF	32	-	40	5	37	2	35
4200	NCA7	13 TROUT PLACE	RES	W	GF	32	-	40	5	37	2	35
4212	NCA7	3 TROUT PLACE	RES	S	GF	32	-	40	5	37	2	35
4266	NCA7	14 TUNA PLACE	RES	W	F 1	32	-	40	5	37	2	35
4302	NCA7	7 WOLF CLOSE	RES	S	GF	32	-	40	5	37	2	35
4600	NCA8	109-115 LANSDOWNE ROAD	RES	E	GF	32	-	40	-	37	-	45
4953	NCA8	15 SWEETWATER GROVE	RES	E	GF	32	-	40	-	37	-	45
5125	NCA9		RES	NE	F 1	32	-	40	1	37	-	39
2797	NCA7	4 MCINTYRE AVENUE	RES	W	GF	32	-	40	5	37	2	35
3288	NCA7	12 PEACE AVENUE	RES	N	GF	32	-	40	5	37	2	35
4166	NCA7	14 SUNNDAL CLOSE	RES	N	GF	32	-	40	5	37	2	35
1516	NCA7	18 COMO CLOSE	RES	W	GF	32	-	40	5	37	2	35
2022	NCA7	1 HORSESHOE CIRCUIT	RES	N	GF	32	-	40	5	37	2	35
2046	NCA7	25 HORSESHOE CIRCUIT	RES	SW	GF	32	-	40	5	37	2	35
2276	NCA7	23 KALA CIRCUIT	RES	E	F 1	32	-	40	5	37	2	35
3180	NCA7	29 ONTARIO AVENUE	RES	W	F 1	32	-	40	5	37	2	35
3303	NCA7	25 PEACE AVENUE	RES	N	GF	32	-	40	5	37	2	35
3459	NCA7	6 PINE CREEK CIRCUIT	RES	SW	F 1	32	-	40	5	37	2	35
4958	NCA8	2 SWEETWATER GROVE	RES	E	F 1	32	-	40	-	37	-	45
2680	NCA7	89 MADISON CIRCUIT	RES	E	GF	32	-	40	5	37	2	35
2933	NCA7	6 MEZEN PLACE	RES	NE	F 1	32	-	40	5	37	2	35
115	NCA10	3 CRYSTAL DOWNS CLOSE	RES	NE	GF	32	-	40	5	37	2	35
471	NCA10	6 MEDINAH AVENUE	RES	N	F 1	32	-	40	5	37	2	35
2048	NCA7	27 HORSESHOE CIRCUIT	RES	SW	GF	32	-	40	5	37	2	35
2754	NCA7	1 MCINTYRE AVENUE	RES	W	GF	32	-	40	5	37	2	35
3292	NCA7	15 PEACE AVENUE	RES	N	GF	32	-	40	5	37	2	35
4188	NCA7	1 TAO CLOSE	RES	W	GF	32	-	40	5	37	2	35
1703	NCA7	15 DRYBERRY AVENUE	RES	W	GF	31	-	39	4	36	1	35
1707	NCA7	17 DRYBERRY AVENUE	RES	N	GF	31	-	39	4	36	1	35
1815	NCA7	11 FEATHER STREET	RES	W	GF	31	-	39	4	36	1	35
1838	NCA7	3 FEATHER STREET	RES	S	F 1	31	-	39	4	36	1	35
1844	NCA7	32 FEATHER STREET	RES	S	GF	31	-	39	4	36	1	35
1885	NCA7	9 FEATHER STREET	RES	W	GF	31	-	39	4	36	1	35
2930	NCA7	4 MEZEN PLACE	RES	NE	GF	31	-	39	4	36	1	35
3167	NCA7	20 ONTARIO AVENUE	RES	S	GF	31	-	39	4	36	1	35
3283	NCA7	10 PEACE AVENUE	RES	N	GF	31	-	39	4	36	1	35
3634	NCA7	21 ROTORUA ROAD	RES	S	GF	31	-	39	4	36	1	35
3985	NCA7	59 SOLANDER DRIVE	RES	SE	GF	31	-	39	4	36	1	35
4160	NCA7	10 SUNNDAL CLOSE	RES	SW	F 1	31	-	39	4	36	1	35
4163	NCA7	13 SUNNDAL CLOSE	RES	NW	GF	31	-	39	4	36	1	35
4284	NCA7	7 TUNA PLACE	RES	S	GF	31	-	39	4	36	1	35
4285	NCA7	8 TUNA PLACE	RES	N	GF	31	-	39	4	36	1	35
4613	NCA8	120-124 LANSDOWNE ROAD	RES	N	GF	31	-	39	-	36	-	45
5163	NCA9		RES	W	GF	31	-	39	0	36	-	39
53	NCA10	1793-1951 ELIZABETH DRIVE	RES	SW	GF	31	-	39	4	21	-	35
131	NCA10	7 DORAL GROVE	RES	NE	F 1	31	-	39	4	36	1	35
1819	NCA7	14 FEATHER STREET	RES	W	GF	31	-	39	4	36	1	35
2284	NCA7	17 KALA CIRCUIT	RES	S	GF	31	-	39	4	36	1	35
2474	NCA7	2 LILLEY STREET	RES	W	GF	31	-	39	4	36	1	35
2758	NCA7	12 MCINTYRE AVENUE	RES	S	GF	31	-	39	4	36	1	35
3212	NCA7	11 PALENA CRESCENT	RES	S	GF	31	-	39	4	36	1	35
3307	NCA7	5 PEACE AVENUE	RES	W	GF	31	-	39	4	36	1	35
3640	NCA7	25 ROTORUA ROAD	RES	S	GF	31	-	39	4	36	1	35
4216	NCA7	6 TROUT PLACE	RES	N	GF	31	-	39	4	36	1	35
4278	NCA7	20 TUNA PLACE	RES	W	GF	31	-	39	4	36	1	35
4733	NCA8	65 MUSCATEL WAY	RES	NW	F 1	31	-	39	-	36	-	45
4744	NCA8	82 MUSCATEL WAY	RES	E	F 1	31	-	39	-	36	-	45
4955	NCA8	16 SWEETWATER GROVE	RES	W	F 1	31	-	39	-	36	-	45
125	NCA10	11 DORAL GROVE	RES	NE	GF	31	-	39	4	36	1	35
129	NCA10	6 DORAL GROVE	RES	NE	F 1	31	-	39	4	36	1	35
133	NCA10	9 DORAL GROVE	RES	NE	F 1	31	-	39	4	36	1	35
1512	NCA7	15 COMO CLOSE	RES	W	GF	31	-	39	4	36	1	35
1639	NCA7	6 DAKOTA PLACE	RES	W	F 1	31	-	39	4	36	1	35
2052	NCA7	31 HORSESHOE CIRCUIT	RES	SW	GF	31	-	39	4	36	1	35
3312	NCA7	9 PEACE AVENUE	RES	N	GF	31	-	39	4	36	1	35
4181	NCA7	6 SUNNDAL CLOSE	RES	NW	GF	31	-	39	4	36	1	35
4192	NCA7	5 TAO CLOSE	RES	SW	GF	31	-	39	4	36	1	35
4286	NCA7	9 TUNA PLACE	RES	NW	GF	31	-	39	4	36	1	35
5481	NCA9	75-77 MANDALONG CLOSE	RES	W	GF	31	-	39	0	36	-	39
122	NCA10	10 DORAL GROVE	RES	SW	F 2	31	-	39	4	36	1	35
3400	NCA7	29 PINE CREEK CIRCUIT	RES	SW	GF	31	-	39	4	36	1	35
3404	NCA7	31 PINE CREEK CIRCUIT	RES	SW	GF	31	-	39	4	36	1	35
3637	NCA7	23 ROTORUA ROAD	RES	S	GF	31	-	39	4	36	1	35
4005	NCA7	69 SOLANDER DRIVE	RES	W	GF	31	-	39	4	36	1	35
4289	NCA7	3 WELLE CLOSE	RES	SE	GF	31	-	39	4	36	1	35
4592	NCA8	102 LANSDOWNE ROAD	RES	N	GF	31	-	39	-	36	-	45
4843	NCA8	146D SAMUEL MARSDEN ROAD	RES	N	GF	31	-	39	-	36	-	45
4964	NCA8	4 SWEETWATER GROVE	RES	N	F 1	31	-	39	-	36	-	45
5221	NCA9	117-199 LUDDENHAM ROAD	RES	NE	GF	31	-	39	0	36	-	39
5486	NCA9	79-81 MANDALONG CLOSE	RES	W	GF	31	-	39	0	36	-	39
636	NCA10	18 TWIN CREEKS DRIVE	RES	W	F 1	31	-	39	4	36	1	35
1560	NCA7	65 COOK PARADE	RES	S	GF	31	-	39	4	36	1	35
2033	NCA7	15 HORSESHOE CIRCUIT	RES	NW	GF	31	-	39	4	36	1	35
2084	NCA7	8 HORSESHOE CIRCUIT	RES	W	GF	31	-	39	4	36	1	35
2480	NCA7	7 LILLEY STREET	RES	W	GF	31	-	39	4	36	1	35
3230	NCA7	22 PALENA CRESCENT	RES	SW	GF	31	-	39	4	36	1	35
3531	NCA7	19 REDSTONE PLACE	RES	SW	GF	31	-	39	4	36	1	35
3629	NCA7	17 ROTORUA ROAD	RES	W	GF	31	-	39	4	36	1	35
4161	NCA7	11 SUNNDAL CLOSE	RES	NW	GF	31	-	39	4	36	1	35
4199	NCA7	12 TROUT PLACE	RES	NW	GF	31	-	39	4	36	1	35
4265	NCA7	13 TUNA PLACE	RES	E	GF	31	-	39	4	36	1	35
4281	NCA7	4 TUNA PLACE	RES	N	GF	31	-	39	4	36	1	35
4746	NCA8	83 MUSCATEL WAY	RES	E	GF	31	-	39	-	36	-	45
4867	NCA8	15373 SAMUEL MARSDEN ROAD	RES	SW	GF	31	-	39	-	36	-	45
4956	NCA8	17 SWEETWATER GROVE	RES	E	GF	31	-	39	-	36	-	45
4961	NCA8	2 SWEETWATER GROVE	RES	N	GF	31	-	39	-	36	-	45
5482	NCA9	79-81 MANDALONG CLOSE	RES	W	GF	31	-	39	-	36	-	39
3310	NCA7	7 PEACE AVENUE	RES	E	GF	31	-	39	4	36	1	35
60	NCA10	1793-1951 ELIZABETH DRIVE	RES	SW	GF	31	-	39	4	21	-	35
1513	NCA7	16 COMO CLOSE	RES	W	GF	31	-	39	4	36	1	35
1824	NCA7	17 FEATHER STREET	RES	S	GF	31	-	39	4	36	1	35
2475	NCA7	3 LILLEY STREET	RES	W	GF	31	-	39	4	36	1	35
2980	NCA7	9 NAOLI PLACE	RES	SE	GF	31	-	39	4	36	1	35
3162	NCA7	14 ONTARIO AVENUE	RES	W	GF	31	-	39	4	36	1	35

3172	NCA7	23 ONTARIO AVENUE	RES	SW	GF	31	-	39	4	36	1	35
3632	NCA7	19 ROTORUA ROAD	RES	E	GF	31	-	39	4	36	1	35
3667	NCA7	4 ROTORUA ROAD	RES	S	GF	31	-	39	4	36	1	35
3754	NCA7	4 SALEM CLOSE	RES	SW	F 1	31	-	39	4	36	1	35
3901	NCA7	3 SNOWY CLOSE	RES	SW	F 1	31	-	39	4	36	1	35
4190	NCA7	3 TAO CLOSE	RES	N	GF	31	-	39	4	36	1	35
4262	NCA7	11 TUNA PLACE	RES	W	GF	31	-	39	4	36	1	35
4293	NCA7	1 WOLF CLOSE	RES	W	GF	31	-	39	4	36	1	35
4294	NCA7	2 WOLF CLOSE	RES	S	GF	31	-	39	4	36	1	35
1810	NCA7	8 ERIE PLACE	RES	S	GF	31	-	39	4	36	1	35
2257	NCA7	12 KALA CIRCUIT	RES	S	GF	31	-	39	4	36	1	35
3160	NCA7	12 ONTARIO AVENUE	RES	W	GF	31	-	39	4	36	1	35
3251	NCA7	8 PALENA CRESCENT	RES	W	GF	31	-	39	4	36	1	35
3397	NCA7	26 PINE CREEK CIRCUIT	RES	NE	GF	31	-	39	4	36	1	35
3625	NCA7	14 ROTORUA ROAD	RES	E	GF	31	-	39	4	36	1	35
3997	NCA7	64 SOLANDER DRIVE	RES	W	GF	31	-	39	4	36	1	35
4295	NCA7	3 WOLF CLOSE	RES	S	GF	31	-	39	4	36	1	35
4601	NCA8	109-115 LANSDOWNE ROAD	RES	N	GF	31	-	39	-	36	-	45
3311	NCA7	8 PEACE AVENUE	RES	W	GF	31	-	39	4	36	1	35
5	NCA10		RES	NW	F 1	31	-	39	4	36	1	35
648	NCA10	22 TWIN CREEKS DRIVE	RES	NE	GF	31	-	39	4	36	1	35
1620	NCA7	10 DAKOTA PLACE	RES	SW	GF	31	-	39	4	36	1	35
2029	NCA7	13 HORSESHOE CIRCUIT	RES	W	GF	31	-	39	4	36	1	35
2035	NCA7	17 HORSESHOE CIRCUIT	RES	S	GF	31	-	39	4	36	1	35
2617	NCA7	36 MADISON CIRCUIT	RES	SE	GF	31	-	39	4	36	1	35
3174	NCA7	24 ONTARIO AVENUE	RES	S	F 1	31	-	39	4	36	1	35
3530	NCA7	18 REDSTONE PLACE	RES	SW	GF	31	-	39	4	36	1	35
3622	NCA7	11 ROTORUA ROAD	RES	W	GF	31	-	39	4	36	1	35
4727	NCA8	62 MUSCATEL WAY	RES	E	GF	31	-	39	-	36	-	45
4949	NCA8	14 SWEETWATER GROVE	RES	N	F 1	31	-	39	-	36	-	45
4957	NCA8	17 SWEETWATER GROVE	RES	NE	F 1	31	-	39	-	36	-	45
5491	NCA9	79-81 MANDALONG CLOSE	RES	N	GF	31	-	39	-	36	-	39
5775	NCA11	55 MARTIN ROAD	RES	N	GF	31	-	39	4	0	-	35
732	NCA10	9 TWIN CREEKS DRIVE	RES	W	GF	31	-	39	4	36	1	35
1521	NCA7	5 COMO CLOSE	RES	W	GF	31	-	39	4	36	1	35
2027	NCA7	12A HORSESHOE CIRCUIT	RES	NE	GF	31	-	39	4	36	1	35
2433	NCA7	13 LAGO PLACE	RES	NW	GF	31	-	39	4	36	1	35
2924	NCA7	15 MEZEN PLACE	RES	SW	GF	31	-	39	4	36	1	35
3182	NCA7	30 ONTARIO AVENUE	RES	S	GF	31	-	39	4	36	1	35
3309	NCA7	6 PEACE AVENUE	RES	W	GF	31	-	39	4	36	1	35
3534	NCA7	3 REDSTONE PLACE	RES	N	GF	31	-	39	4	36	1	35
4189	NCA7	2 TAO CLOSE	RES	W	GF	31	-	39	4	36	1	35
4287	NCA7	2 WELLE CLOSE	RES	NW	GF	31	-	39	4	36	1	35
4297	NCA7	4 WOLF CLOSE	RES	S	GF	31	-	39	4	36	1	35
4595	NCA8	108-112 LANSDOWNE ROAD	RES	N	F 1	31	-	39	-	36	-	45
4612	NCA8	120-124 LANSDOWNE ROAD	RES	N	GF	31	-	39	-	36	-	45
4749	NCA8	83 MUSCATEL WAY	RES	NE	F 1	31	-	39	-	36	-	45
5487	NCA9	79-81 MANDALONG CLOSE	RES	W	GF	31	-	39	-	36	-	39
121	NCA10	8 CRYSTAL DOWNS CLOSE	RES	N	GF	31	-	39	4	36	1	35
520	NCA10	5 PINE VALLEY CRESCENT	RES	W	GF	31	-	39	4	36	1	35
622	NCA10	11 TWIN CREEKS DRIVE	RES	SW	GF	31	-	39	4	36	1	35
1568	NCA7	77 COOK PARADE	RES	W	GF	31	-	39	4	36	1	35
1803	NCA7	3 ERIE PLACE	RES	W	GF	31	-	39	4	36	1	35
2053	NCA7	33 HORSESHOE CIRCUIT	RES	SW	GF	31	-	39	4	36	1	35
3411	NCA7	35 PINE CREEK CIRCUIT	RES	SW	GF	31	-	39	4	36	1	35
1572	NCA7	89 COOK PARADE	RES	NW	GF	30	-	38	3	35	0	35
3299	NCA7	2 PEACE AVENUE	RES	NE	GF	30	-	38	3	35	0	35
3346	NCA7	1 PINE CREEK CIRCUIT	RES	SW	GF	30	-	38	3	35	0	35
3900	NCA7	2 SNOWY CLOSE	RES	SW	F 1	30	-	38	3	35	0	35
4670	NCA8	94-100 LANSDOWNE ROAD	RES	N	GF	30	-	38	-	35	-	45
4730	NCA8	63 MUSCATEL WAY	RES	E	F 1	30	-	38	-	35	-	45
4841	NCA8	146D SAMUEL MARSDEN ROAD	RES	N	GF	30	-	38	-	35	-	45
128	NCA10	5 DORAL GROVE	RES	W	GF	30	-	38	3	35	0	35
439	NCA10	1 MEDINAH AVENUE	RES	W	GF	30	-	38	3	35	0	35
666	NCA10	32 TWIN CREEKS DRIVE	RES	N	F 1	30	-	38	3	35	0	35
1828	NCA7	19 FEATHER STREET	RES	W	GF	30	-	38	3	35	0	35
2026	NCA7	12A HORSESHOE CIRCUIT	RES	SW	GF	30	-	38	3	35	0	35
2040	NCA7	21 HORSESHOE CIRCUIT	RES	W	GF	30	-	38	3	35	0	35
2058	NCA7	3A HORSESHOE CIRCUIT	RES	W	GF	30	-	38	3	35	0	35
2127	NCA7	11 IOWA CLOSE	RES	W	GF	30	-	38	3	35	0	35
2269	NCA7	19 KALA CIRCUIT	RES	W	GF	30	-	38	3	35	0	35
2304	NCA7	4 KAN CLOSE	RES	NW	GF	30	-	38	3	35	0	35
2477	NCA7	5 LILLEY STREET	RES	S	GF	30	-	38	3	35	0	35
2677	NCA7	85 MADISON CIRCUIT	RES	W	GF	30	-	38	3	35	0	35
3904	NCA7	4 SNOWY CLOSE	RES	SW	GF	30	-	38	3	35	0	35
4326	NCA7	2 WYE CLOSE	RES	N	GF	30	-	38	3	35	0	35
5687	NCA11	83-87 LAWSON ROAD	RES	N	F 1	30	-	38	3	0	-	35
5871	NCA10	2207-2223 ELIZABETH DRIVE	RES	SW	GF	30	-	38	3	35	0	35
517	NCA10	3 PINE VALLEY CRESCENT	RES	W	GF	30	-	38	3	35	0	35
652	NCA10	24 TWIN CREEKS DRIVE	RES	NE	F 1	30	-	38	3	35	0	35
1507	NCA7	11 COMO CLOSE	RES	W	GF	30	-	38	3	35	0	35
1798	NCA7	13 ERIE PLACE	RES	N	GF	30	-	38	3	35	0	35
1814	NCA7	10 FEATHER STREET	RES	W	GF	30	-	38	3	35	0	35
2025	NCA7	11 HORSESHOE CIRCUIT	RES	N	GF	30	-	38	3	35	0	35
2481	NCA7	8 LILLEY STREET	RES	W	GF	30	-	38	3	35	0	35
2674	NCA7	81 MADISON CIRCUIT	RES	W	GF	30	-	38	3	35	0	35
2678	NCA7	87 MADISON CIRCUIT	RES	W	GF	30	-	38	3	35	0	35
2728	NCA7	12 MARONI PLACE	RES	W	GF	30	-	38	3	35	0	35
3178	NCA7	27 ONTARIO AVENUE	RES	W	GF	30	-	38	3	35	0	35
3362	NCA7	11 PINE CREEK CIRCUIT	RES	NE	GF	30	-	38	3	35	0	35
3980	NCA7	54 SOLANDER DRIVE	RES	S	GF	30	-	38	3	35	0	35
4159	NCA7	1 SUNNDAL CLOSE	RES	NE	GF	30	-	38	3	35	0	35
4488	NCA8	80-84 CALVERTS ROAD	RES	N	GF	30	-	38	-	35	-	45
4745	NCA8	82 MUSCATEL WAY	RES	N	F 1	30	-	38	-	35	-	45
4479	NCA8	52-56 CALVERTS ROAD	RES	NE	GF	30	-	38	-	35	-	45
440	NCA10	1 MEDINAH AVENUE	RES	W	GF	30	-	38	3	35	0	35
519	NCA10	4 PINE VALLEY CRESCENT	RES	SW	GF	30	-	38	3	35	0	35
524	NCA10	7 PINE VALLEY CRESCENT	RES	W	GF	30	-	38	3	35	0	35
653	NCA10	26 TWIN CREEKS DRIVE	RES	N	GF	30	-	38	3	35	0	35
1574	NCA7	91 COOK PARADE	RES	SW	GF	30	-	38	3	35	0	35
2086	NCA7	9 HORSESHOE CIRCUIT	RES	N	GF	30	-	38	3	35	0	35
2476	NCA7	4 LILLEY STREET	RES	S	GF	30	-	38	3	35	0	35
3306	NCA7	4 PEACE AVENUE	RES	W	GF	30	-	38	3	35	0	35
3529	NCA7	16 REDSTONE PLACE	RES	N	F 1	30	-	38	3	35	0	35
4731	NCA8	64 MUSCATEL WAY	RES	NW	GF	30	-	38	-	35	-	45
4844	NCA8	146D SAMUEL MARSDEN ROAD	RES	W	GF	30	-	38	-	35	-	45
496	NCA10	4 PENNARD CRESCENT	RES	W	F 1	30	-	38	3	35	-	35
1466	NCA7	11 CLYDE AVENUE	RES	W	GF	30	-	38	3	35	-	35
1854	NCA7	4 FEATHER STREET	RES	W	GF	30	-	38	3	35	-	35
1871	NCA7	5 FEATHER STREET	RES	W	GF	30	-	38	3	35	-	35
2045	NCA7	24 HORSESHOE CIRCUIT	RES	N	GF	30	-	38	3	35	-	35
3381	NCA7	15 PINE CREEK CIRCUIT	RES	SW	GF	30	-	38	3	35	-	35
3396	NCA7	25 PINE CREEK CIRCUIT	RES	S	GF	30	-	38	3	35	-	35
3903	NCA7	3 SNOWY CLOSE	RES	NW	GF	30	-	38	3	35	-	35
4186	NCA7	8 SUNNDAL CLOSE	RES	NW	GF	30	-	38	3	35	-	35
4347	NCA7	9 ZEVA CLOSE	RES	S	GF	30	-	38	3	35	-	35
4725	NCA8	61 MUSCATEL WAY	RES	NE	F 1	30	-	38	-	35	-	45

5428	NCA9	43A LUDDENHAM ROAD	RES	SE	GF	30	-	38	-	35	-	39
5430	NCA9	43A LUDDENHAM ROAD	RES	S	GF	30	-	38	-	35	-	39
5503	NCA9	83-91 MANDALONG CLOSE	RES	SW	GF	30	-	38	-	35	-	39
62	NCA10	1793-1951 ELIZABETH DRIVE	RES	SE	GF	30	-	38	3	17	-	35
474	NCA10	8 MEDINAH AVENUE	RES	SW	GF	30	-	38	3	35	-	35
2043	NCA7	23 HORSESHOE CIRCUIT	RES	SW	GF	30	-	38	3	35	-	35
2136	NCA7	7 IOWA CLOSE	RES	W	GF	30	-	38	3	35	-	35
2260	NCA7	14 KALA CIRCUIT	RES	S	GF	30	-	38	3	35	-	35
2767	NCA7	2 MCINTYRE AVENUE	RES	N	GF	30	-	38	3	35	-	35
2922	NCA7	14 MEZEN PLACE	RES	W	F 1	30	-	38	3	35	-	35
3169	NCA7	22 ONTARIO AVENUE	RES	W	F 1	30	-	38	3	35	-	35
3304	NCA7	3 PEACE AVENUE	RES	S	GF	30	-	38	3	35	-	35
3704	NCA7	7 ROTORUA ROAD	RES	E	GF	30	-	38	3	35	-	35
3906	NCA7	5 SNOWY CLOSE	RES	W	GF	30	-	38	3	35	-	35
4492	NCA8	86-90 CALVERTS ROAD	RES	E	F 2	30	-	38	-	35	-	45
4737	NCA8	80 MUSCATEL WAY	RES	E	F 1	30	-	38	-	35	-	45
4950	NCA8	14 SWEETWATER GROVE	RES	N	GF	30	-	38	-	35	-	45
5497	NCA9	83-91 MANDALONG CLOSE	RES	N	GF	30	-	38	-	35	-	39
126	NCA10	3 DORAL GROVE	RES	W	F 1	30	-	38	3	35	-	35
516	NCA10	2 PINE VALLEY CRESCENT	RES	SW	F 1	30	-	38	3	35	-	35
527	NCA10	9 PINE VALLEY CRESCENT	RES	SW	F 1	30	-	38	3	35	-	35
744	NCA10	6 VENTANA COURT	RES	NE	F 1	30	-	38	3	35	-	35
1562	NCA7	67 COOK PARADE	RES	W	GF	30	-	38	3	35	-	35
1571	NCA7	83 COOK PARADE	RES	N	GF	30	-	38	3	35	-	35
2038	NCA7	18 HORSESHOE CIRCUIT	RES	SW	GF	30	-	38	3	35	-	35
2077	NCA7	57 HORSESHOE CIRCUIT	RES	N	GF	30	-	38	3	35	-	35
2434	NCA7	13 LAGO PLACE	RES	SE	GF	30	-	38	3	35	-	35
2436	NCA7	14 LAGO PLACE	RES	SE	GF	30	-	38	3	35	-	35
2727	NCA7	11 MARONI PLACE	RES	NW	GF	30	-	38	3	35	-	35
3163	NCA7	17 ONTARIO AVENUE	RES	W	GF	30	-	38	3	35	-	35
3968	NCA7	45 SOLANDER DRIVE	RES	SE	GF	30	-	38	3	35	-	35
3978	NCA7	52 SOLANDER DRIVE	RES	W	GF	30	-	38	3	35	-	35
5879	NCA10	2225-2239 ELIZABETH DRIVE	RES	SE	GF	30	-	38	3	35	-	35
661	NCA10	30 TWIN CREEKS DRIVE	RES	W	GF	30	-	38	3	35	-	35
674	NCA10	36 TWIN CREEKS DRIVE	RES	W	F 1	30	-	38	3	35	-	35
1526	NCA7	8 COMO CLOSE	RES	S	F 1	30	-	38	3	35	-	35
1567	NCA7	75 COOK PARADE	RES	N	GF	30	-	38	3	35	-	35
1646	NCA7	9 DAKOTA PLACE	RES	W	GF	30	-	38	3	35	-	35
1811	NCA7	9 ERIE PLACE	RES	SW	GF	30	-	38	3	35	-	35
1883	NCA7	8 FEATHER STREET	RES	W	GF	30	-	38	3	35	-	35
2283	NCA7	27 KALA CIRCUIT	RES	S	GF	30	-	38	3	35	-	35
3386	NCA7	2 PINE CREEK CIRCUIT	RES	SW	GF	30	-	38	3	35	-	35
3387	NCA7	20 PINE CREEK CIRCUIT	RES	NW	F 1	30	-	38	3	35	-	35
3908	NCA7	7 SNOWY CLOSE	RES	S	F 1	30	-	38	3	35	-	35
4491	NCA8	80-84 CALVERTS ROAD	RES	N	GF	30	-	38	-	35	-	45
4608	NCA8	117-123 LANSLOWNE ROAD	RES	S	F 1	30	-	38	-	35	-	45
624	NCA10	13 TWIN CREEKS DRIVE	RES	NE	GF	30	-	38	3	35	-	35
494	NCA10	4 PENNARD CRESCENT	RES	N	F 1	30	-	38	3	35	-	35
518	NCA10	3 PINE VALLEY CRESCENT	RES	N	GF	30	-	38	3	35	-	35
746	NCA10	7 VENTANA COURT	RES	NE	GF	30	-	38	3	35	-	35
1509	NCA7	13 COMO CLOSE	RES	W	GF	30	-	38	3	35	-	35
1565	NCA7	71 COOK PARADE	RES	S	GF	30	-	38	3	35	-	35
2298	NCA7	9 KALA CIRCUIT	RES	S	GF	30	-	38	3	35	-	35
2454	NCA7	8 LAGO PLACE	RES	S	GF	30	-	38	3	35	-	35
2926	NCA7	16 MEZEN PLACE	RES	S	GF	30	-	38	3	35	-	35
2927	NCA7	17 MEZEN PLACE	RES	N	GF	30	-	38	3	35	-	35
3998	NCA7	65 SOLANDER DRIVE	RES	S	GF	30	-	38	3	35	-	35
4008	NCA7	71 SOLANDER DRIVE	RES	S	GF	30	-	38	3	35	-	35
4013	NCA7	77A SOLANDER DRIVE	RES	W	GF	30	-	38	3	35	-	35
5689	NCA11	83-87 LAWSON ROAD	RES	N	GF	30	-	38	3	0	-	35
646	NCA10	21 TWIN CREEKS DRIVE	RES	N	F 1	30	-	38	3	35	-	35
682	NCA10	38 TWIN CREEKS DRIVE	RES	SW	GF	30	-	38	3	35	-	35
1510	NCA7	13A COMO CLOSE	RES	W	GF	30	-	38	3	35	-	35
1566	NCA7	73 COOK PARADE	RES	S	GF	30	-	38	3	35	-	35
1880	NCA7	6 FEATHER STREET	RES	W	GF	30	-	38	3	35	-	35
2625	NCA7	40 MADISON CIRCUIT	RES	E	GF	30	-	38	3	35	-	35
3164	NCA7	18 ONTARIO AVENUE	RES	W	GF	30	-	38	3	35	-	35
3369	NCA7	12 PINE CREEK CIRCUIT	RES	NW	GF	30	-	38	3	35	-	35
3391	NCA7	22 PINE CREEK CIRCUIT	RES	NW	GF	30	-	38	3	35	-	35
3408	NCA7	34 PINE CREEK CIRCUIT	RES	N	GF	30	-	38	3	35	-	35
3425	NCA7	41 PINE CREEK CIRCUIT	RES	N	GF	30	-	38	3	35	-	35
3680	NCA7	5 ROTORUA ROAD	RES	E	GF	30	-	38	3	35	-	35
3692	NCA7	6 ROTORUA ROAD	RES	W	GF	30	-	38	3	35	-	35
4001	NCA7	67 SOLANDER DRIVE	RES	S	GF	30	-	38	3	35	-	35
4331	NCA7	4 WYE CLOSE	RES	W	GF	30	-	38	3	35	-	35
4344	NCA7	7 ZEYA CLOSE	RES	SW	GF	30	-	38	3	35	-	35
5478	NCA9	65-73 MANDALONG CLOSE	RES	W	GF	30	-	38	-	35	-	39
5492	NCA9	79-81 MANDALONG CLOSE	RES	N	GF	30	-	38	-	35	-	39
473	NCA10	7 MEDINAH AVENUE	RES	SW	GF	29	-	37	2	34	-	35
742	NCA10	4 VENTANA COURT	RES	NE	GF	29	-	37	2	34	-	35
498	NCA10	5 PENNARD CRESCENT	RES	NE	GF	29	-	37	2	34	-	35
522	NCA10	6 PINE VALLEY CRESCENT	RES	NE	GF	29	-	37	2	34	-	35
704	NCA10	5 TWIN CREEKS DRIVE	RES	W	GF	29	-	37	2	34	-	35
1506	NCA7	10 COMO CLOSE	RES	SW	GF	29	-	37	2	34	-	35
1557	NCA7	59 COOK PARADE	RES	W	GF	29	-	37	2	34	-	35
2128	NCA7	2 IOWA CLOSE	RES	E	GF	29	-	37	2	34	-	35
3348	NCA7	10 PINE CREEK CIRCUIT	RES	SW	GF	29	-	37	2	34	-	35
3380	NCA7	14 PINE CREEK CIRCUIT	RES	SW	GF	29	-	37	2	34	-	35
3382	NCA7	16 PINE CREEK CIRCUIT	RES	NE	GF	29	-	37	2	34	-	35
3383	NCA7	18 PINE CREEK CIRCUIT	RES	SW	GF	29	-	37	2	34	-	35
3488	NCA7	8 PINE CREEK CIRCUIT	RES	SW	GF	29	-	37	2	34	-	35
5489	NCA9	79-81 MANDALONG CLOSE	RES	S	GF	29	-	37	-	34	-	39
5498	NCA9	83-91 MANDALONG CLOSE	RES	S	GF	29	-	37	-	34	-	39
5768	NCA11	40 MARTIN ROAD	RES	N	GF	29	-	37	2	0	-	35
741	NCA10	4 VENTANA COURT	RES	NE	GF	29	-	37	2	34	-	35
1563	NCA7	69 COOK PARADE	RES	S	GF	29	-	37	2	34	-	35
2057	NCA7	39 HORSESHOE CIRCUIT	RES	SW	GF	29	-	37	2	34	-	35
2278	NCA7	25 KALA CIRCUIT	RES	W	GF	29	-	37	2	34	-	35
2295	NCA7	6 KALA CIRCUIT	RES	S	F 1	29	-	37	2	34	-	35
2468	NCA7	14 LILLEY STREET	RES	S	GF	29	-	37	2	34	-	35
3393	NCA7	24 PINE CREEK CIRCUIT	RES	SW	GF	29	-	37	2	34	-	35
3542	NCA7	8 REDSTONE PLACE	RES	N	GF	29	-	37	2	34	-	35
3996	NCA7	64 SOLANDER DRIVE	RES	W	GF	29	-	37	2	34	-	35
4606	NCA8	117-123 LANSLOWNE ROAD	RES	E	F 3	29	-	37	-	34	-	45
4735	NCA8	65 MUSCATEL WAY	RES	E	GF	29	-	37	-	34	-	45
4751	NCA8	84 MUSCATEL WAY	RES	NE	GF	29	-	37	-	34	-	45
5783	NCA11	65 MARTIN ROAD	RES	N	GF	29	-	37	2	0	-	35
5870	NCA10	2207-2223 ELIZABETH DRIVE	RES	NE	GF	29	-	37	2	34	-	35
1517	NCA7	2 COMO CLOSE	RES	W	GF	29	-	37	2	34	-	35
2059	NCA7	4 HORSESHOE CIRCUIT	RES	NW	GF	29	-	37	2	34	-	35
2073	NCA7	51 HORSESHOE CIRCUIT	RES	SW	GF	29	-	37	2	34	-	35
2074	NCA7	53 HORSESHOE CIRCUIT	RES	NE	GF	29	-	37	2	34	-	35
2974	NCA7	4 NAOLI PLACE	RES	S	F 1	29	-	37	2	34	-	35
3647	NCA7	29 ROTORUA ROAD	RES	W	GF	29	-	37	2	34	-	35
3714	NCA7	8 ROTORUA ROAD	RES	E	GF	29	-	37	2	34	-	35
3966	NCA7	44 SOLANDER DRIVE	RES	W	GF	29	-	37	2	34	-	35
3984	NCA7	58 SOLANDER DRIVE	RES	W	GF	29	-	37	2	34	-	35

4011	NCA7	73 SOLANDER DRIVE	RES	N	GF	29	-	37	2	34	-	35
4012	NCA7	75 SOLANDER DRIVE	RES	E	GF	29	-	37	2	34	-	35
5433	NCA9	43A LUDDENHAM ROAD	RES	E	GF	29	-	37	-	34	-	39
2675	NCA7	83 MADISON CIRCUIT	RES	W	GF	29	-	37	2	34	-	35
466	NCA10	3 MEDINAH AVENUE	RES	NE	GF	29	-	37	2	34	-	35
693	NCA10	44 TWIN CREEKS DRIVE	RES	SW	GF	29	-	37	2	34	-	35
1508	NCA7	12 COMO CLOSE	RES	W	GF	29	-	37	2	34	-	35
1511	NCA7	14 COMO CLOSE	RES	W	GF	29	-	37	2	34	-	35
1643	NCA7	7 DAKOTA PLACE	RES	SW	GF	29	-	37	2	34	-	35
2608	NCA7	32 MADISON CIRCUIT	RES	W	GF	29	-	37	2	34	-	35
2670	NCA7	79 MADISON CIRCUIT	RES	E	GF	29	-	37	2	34	-	35
3421	NCA7	4 PINE CREEK CIRCUIT	RES	NW	GF	29	-	37	2	34	-	35
3440	NCA7	5 PINE CREEK CIRCUIT	RES	NW	GF	29	-	37	2	34	-	35
3538	NCA7	6 REDSTONE PLACE	RES	N	GF	29	-	37	2	34	-	35
4180	NCA7	5 SUNNDAL CLOSE	RES	SE	GF	29	-	37	2	34	-	35
4753	NCA8	85 MUSCATEL WAY	RES	E	GF	29	-	37	-	34	-	45
114	NCA10	2 CRYSTAL DOWNS CLOSE	RES	NW	GF	29	-	37	2	34	-	35
510	NCA10	11 PINE VALLEY CRESCENT	RES	NW	GF	29	-	37	2	34	-	35
694	NCA10	44 TWIN CREEKS DRIVE	RES	SW	GF	29	-	37	2	34	-	35
745	NCA10	6 VENTANA COURT	RES	NE	F 1	29	-	37	2	34	-	35
1366	NCA7	30 CAMEO CRESCENT	RES	W	GF	29	-	37	2	34	-	35
1553	NCA7	53 COOK PARADE	RES	NW	GF	29	-	37	2	34	-	35
1578	NCA7	95 COOK PARADE	RES	SW	GF	29	-	37	2	34	-	35
1647	NCA7	9 DAKOTA PLACE	RES	S	GF	29	-	37	2	34	-	35
3250	NCA7	7 PALENA CRESCENT	RES	W	GF	29	-	37	2	34	-	35
3253	NCA7	9 PALENA CRESCENT	RES	W	GF	29	-	37	2	34	-	35
3385	NCA7	2 PINE CREEK CIRCUIT	RES	NW	GF	29	-	37	2	34	-	35
3418	NCA7	38 PINE CREEK CIRCUIT	RES	N	GF	29	-	37	2	34	-	35
3982	NCA7	56 SOLANDER DRIVE	RES	W	GF	29	-	37	2	34	-	35
4324	NCA7	1 WYE CLOSE	RES	NW	GF	29	-	37	2	34	-	35
3176	NCA7	25 ONTARIO AVENUE	RES	W	GF	29	-	37	2	34	-	35
5874	NCA10	2207-2223 ELIZABETH DRIVE	RES	SE	F 1	29	-	37	2	34	-	35
628	NCA10	15 TWIN CREEKS DRIVE	RES	NE	GF	29	-	37	2	34	-	35
635	NCA10	17 TWIN CREEKS DRIVE	RES	W	GF	29	-	37	2	34	-	35
1827	NCA7	2 FEATHER STREET	RES	W	GF	29	-	37	2	34	-	35
2049	NCA7	29 HORSESHOE CIRCUIT	RES	SW	GF	29	-	37	2	34	-	35
2460	NCA7	10 LILLEY STREET	RES	W	GF	29	-	37	2	34	-	35
2589	NCA7	24 MADISON CIRCUIT	RES	W	GF	29	-	37	2	34	-	35
2597	NCA7	28 MADISON CIRCUIT	RES	W	GF	29	-	37	2	34	-	35
2628	NCA7	43 MADISON CIRCUIT	RES	E	GF	29	-	37	2	34	-	35
2929	NCA7	3 MEZEN PLACE	RES	NW	GF	29	-	37	2	34	-	35
2969	NCA7	18 NAOLI PLACE	RES	NW	GF	29	-	37	2	34	-	35
3229	NCA7	21 PALENA CRESCENT	RES	S	GF	29	-	37	2	34	-	35
3751	NCA7	2 SALEM CLOSE	RES	S	F 2	29	-	37	2	34	-	35
3905	NCA7	4A SNOWY CLOSE	RES	W	GF	29	-	37	2	34	-	35
3994	NCA7	62 SOLANDER DRIVE	RES	E	GF	29	-	37	2	34	-	35
3995	NCA7	63 SOLANDER DRIVE	RES	W	GF	29	-	37	2	34	-	35
4757	NCA8	86 MUSCATEL WAY	RES	NE	GF	29	-	37	-	34	-	45
4959	NCA8	2 SWEETWATER GROVE	RES	N	GF	29	-	37	-	34	-	45
4986	NCA8	2 TRAMINER GROVE	RES	E	GF	29	-	37	-	34	-	45
132	NCA10	8 DORAL GROVE	RES	NW	GF	29	-	37	2	34	-	35
512	NCA10	13 PINE VALLEY CRESCENT	RES	SW	GF	29	-	37	2	34	-	35
633	NCA10	17 TWIN CREEKS DRIVE	RES	N	GF	29	-	37	2	34	-	35
671	NCA10	34 TWIN CREEKS DRIVE	RES	N	GF	29	-	37	2	34	-	35
672	NCA10	34 TWIN CREEKS DRIVE	RES	W	GF	29	-	37	2	34	-	35
731	NCA10	7 TWIN CREEKS DRIVE	RES	W	GF	29	-	37	2	34	-	35
1552	NCA7	51 COOK PARADE	RES	NW	GF	29	-	37	2	34	-	35
1835	NCA7	25 FEATHER STREET	RES	W	GF	29	-	37	2	34	-	35
2976	NCA7	6 NAOLI PLACE	RES	S	GF	29	-	37	2	34	-	35
3526	NCA7	14 REDSTONE PLACE	RES	S	F 1	29	-	37	2	34	-	35
3763	NCA7	3 SETA CLOSE	RES	N	GF	29	-	37	2	34	-	35
1787	NCA7	3 EDEN GLEN	RES	S	GF	29	-	37	2	34	-	35
743	NCA10	5 VENTANA COURT	RES	SW	GF	29	-	37	2	34	-	35
748	NCA10	7 VENTANA COURT	RES	NE	GF	29	-	37	2	34	-	35
1473	NCA7	17 OLYDE AVENUE	RES	W	GF	29	-	37	2	34	-	35
1625	NCA7	13 DAKOTA PLACE	RES	W	GF	29	-	37	2	34	-	35
1791	NCA7	7 EDEN GLEN	RES	N	GF	29	-	37	2	34	-	35
1808	NCA7	7 ERIE PLACE	RES	NW	GF	29	-	37	2	34	-	35
2062	NCA7	43 HORSESHOE CIRCUIT	RES	NE	GF	29	-	37	2	34	-	35
2129	NCA7	3 IOWA CLOSE	RES	S	GF	29	-	37	2	34	-	35
2135	NCA7	6 IOWA CLOSE	RES	SW	GF	29	-	37	2	34	-	35
2613	NCA7	34 MADISON CIRCUIT	RES	SW	GF	29	-	37	2	34	-	35
3539	NCA7	7 REDSTONE PLACE	RES	N	GF	29	-	37	2	34	-	35
3644	NCA7	27 ROTORUA ROAD	RES	W	GF	29	-	37	2	34	-	35
3755	NCA7	5 SALEM CLOSE	RES	S	F 1	29	-	37	2	34	-	35
4615	NCA8	125-157 LANSDOWNE ROAD	RES	N	F 1	29	-	37	-	34	-	45
4775	NCA8	94 MUSCATEL WAY	RES	NW	F 1	29	-	37	-	34	-	45
4941	NCA8	1 SWEETWATER GROVE	RES	N	F 1	29	-	37	-	34	-	45
4942	NCA8	1 SWEETWATER GROVE	RES	W	F 1	29	-	37	-	34	-	45
675	NCA10	36 TWIN CREEKS DRIVE	RES	W	GF	29	-	37	2	34	-	35
1621	NCA7	11 DAKOTA PLACE	RES	SW	GF	29	-	37	2	34	-	35
2282	NCA7	16A KALA CIRCUIT	RES	S	GF	29	-	37	2	34	-	35
2274	NCA7	21 KALA CIRCUIT	RES	W	GF	29	-	37	2	34	-	35
2297	NCA7	8 KALA CIRCUIT	RES	W	GF	29	-	37	2	34	-	35
2579	NCA7	20 MADISON CIRCUIT	RES	W	GF	29	-	37	2	34	-	35
2928	NCA7	2 MEZEN PLACE	RES	SW	GF	29	-	37	2	34	-	35
2970	NCA7	2 NAOLI PLACE	RES	E	GF	29	-	37	2	34	-	35
3417	NCA7	37 PINE CREEK CIRCUIT	RES	S	F 1	29	-	37	2	34	-	35
3520	NCA7	1 REDSTONE PLACE	RES	NW	GF	29	-	37	2	34	-	35
3975	NCA7	50 SOLANDER DRIVE	RES	W	GF	29	-	37	2	34	-	35
3981	NCA7	55 SOLANDER DRIVE	RES	SE	GF	29	-	37	2	34	-	35
5517	NCA11	1930 ELIZABETH DRIVE	RES	N	GF	29	-	37	2	0	-	35
5873	NCA10	2207-2223 ELIZABETH DRIVE	RES	E	GF	29	-	37	2	34	-	35
441	NCA10	11 MEDINAH AVENUE	RES	NE	F 1	29	-	37	2	34	-	35
444	NCA10	12 MEDINAH AVENUE	RES	SW	GF	29	-	37	2	34	-	35
470	NCA10	5 MEDINAH AVENUE	RES	NW	F 1	29	-	37	2	34	-	35
643	NCA10	20 TWIN CREEKS DRIVE	RES	NW	GF	29	-	37	2	34	-	35
1792	NCA7	8 EDEN GLEN	RES	S	GF	29	-	37	2	34	-	35
3248	NCA7	6 PALENA CRESCENT	RES	W	GF	29	-	37	2	34	-	35
3372	NCA7	124 PINE CREEK CIRCUIT	RES	SW	GF	29	-	37	2	34	-	35
3761	NCA7	9 SALEM CLOSE	RES	W	GF	29	-	37	2	34	-	35
3766	NCA7	4 SETA CLOSE	RES	N	GF	29	-	37	2	34	-	35
3990	NCA7	61 SOLANDER DRIVE	RES	S	GF	29	-	37	2	34	-	35
4327	NCA7	3 WYE CLOSE	RES	NW	GF	29	-	37	2	34	-	35
4952	NCA8	15 SWEETWATER GROVE	RES	W	GF	29	-	37	-	34	-	45
5490	NCA9	79-81 MANDALONG CLOSE	RES	NW	GF	29	-	37	-	34	-	39
5698	NCA11	10 MARTIN ROAD	RES	N	GF	29	-	37	2	0	-	35
501	NCA10	6 PENNARD CRESCENT	RES	NW	GF	28	-	36	1	33	-	35
1360	NCA7	28 CAMEO CRESCENT	RES	W	GF	28	-	36	1	33	-	35
1559	NCA7	63 COOK PARADE	RES	N	GF	28	-	36	1	33	-	35
2967	NCA7	17 NAOLI PLACE	RES	W	GF	28	-	36	1	33	-	35
3476	NCA7	7 PINE CREEK CIRCUIT	RES	NW	GF	28	-	36	1	33	-	35
3756	NCA7	6 SALEM CLOSE	RES	SE	GF	28	-	36	1	33	-	35
4989	NCA8	3 TRAMINER GROVE	RES	N	GF	28	-	36	-	33	-	45
2259	NCA7	13 KALA CIRCUIT	RES	S	GF	28	-	36	1	33	-	35
450	NCA10	16 MEDINAH AVENUE	RES	N	GF	28	-	36	1	33	-	35
509	NCA10	11 PINE VALLEY CRESCENT	RES	NE	GF	28	-	36	1	33	-	35

657	NCA10	28 TWIN CREEKS DRIVE	RES	S	GF	28	-	36	1	33	-	35
1442	NCA7	7 CHAD PLACE	RES	SW	GF	28	-	36	1	33	-	35
1483	NCA7	22 CLYDE AVENUE	RES	W	F 1	28	-	36	1	33	-	35
1561	NCA7	65 COOK PARADE	RES	W	GF	28	-	36	1	33	-	35
2592	NCA7	26 MADISON CIRCUIT	RES	W	GF	28	-	36	1	33	-	35
3173	NCA7	23 ONTARIO AVENUE	RES	SW	GF	28	-	36	1	33	-	35
3532	NCA7	2 REDSTONE PLACE	RES	NE	GF	28	-	36	1	33	-	35
3750	NCA7	10 SALEM CLOSE	RES	S	GF	28	-	36	1	33	-	35
3979	NCA7	53 SOLANDER DRIVE	RES	SE	GF	28	-	36	1	33	-	35
4470	NCA8	34-38 CALVERTS ROAD	RES	S	GF	28	-	36	-	33	-	45
2054	NCA7	35 HORSESHOE CIRCUIT	RES	NW	F 1	28	-	36	1	33	-	35
4716	NCA8	307-313 MAMRE ROAD	RES	S	GF	28	-	36	-	33	-	45
5057	NCA8	27 VERDELHO WAY	RES	E	GF	28	-	36	-	33	-	45
447	NCA10	14 MEDINAH AVENUE	RES	SW	GF	28	-	36	1	33	-	35
468	NCA10	4 MEDINAH AVENUE	RES	W	GF	28	-	36	1	33	-	35
1426	NCA7	12 CHAD PLACE	RES	NE	GF	28	-	36	1	33	-	35
2055	NCA7	37 HORSESHOE CIRCUIT	RES	SW	GF	28	-	36	1	33	-	35
2282	NCA7	27 KALA CIRCUIT	RES	W	GF	28	-	36	1	33	-	35
2616	NCA7	36 MADISON CIRCUIT	RES	SW	GF	28	-	36	1	33	-	35
2644	NCA7	57 MADISON CIRCUIT	RES	W	GF	28	-	36	1	33	-	35
2975	NCA7	5 NAOLI PLACE	RES	S	GF	28	-	36	1	33	-	35
3525	NCA7	13 REDSTONE PLACE	RES	S	F 1	28	-	36	1	33	-	35
3536	NCA7	4 REDSTONE PLACE	RES	N	GF	28	-	36	1	33	-	35
3977	NCA7	51 SOLANDER DRIVE	RES	SE	GF	28	-	36	1	33	-	35
3983	NCA7	57 SOLANDER DRIVE	RES	SE	GF	28	-	36	1	33	-	35
4330	NCA7	4 WYE CLOSE	RES	N	GF	28	-	36	1	33	-	35
4474	NCA8	40 CALVERTS ROAD	RES	E	GF	28	-	36	-	33	-	45
5472	NCA9	53-63 MANDALONG CLOSE	RES	S	GF	28	-	36	-	33	-	39
5479	NCA9	65-73 MANDALONG CLOSE	RES	W	GF	28	-	36	-	33	-	39
5552	NCA11	115 LAWSON ROAD	RES	W	GF	28	-	36	1	0	-	35
127	NCA10	4 DORAL GROVE	RES	N	GF	28	-	36	1	33	-	35
492	NCA10	3 PENNARD CRESCENT	RES	NW	GF	28	-	36	1	33	-	35
1527	NCA7	9 COMO CLOSE	RES	W	GF	28	-	36	1	33	-	35
1642	NCA7	7 DAKOTA PLACE	RES	W	GF	28	-	36	1	33	-	35
2254	NCA7	10 KALA CIRCUIT	RES	W	GF	28	-	36	1	33	-	35
2582	NCA7	21 MADISON CIRCUIT	RES	E	GF	28	-	36	1	33	-	35
2621	NCA7	38 MADISON CIRCUIT	RES	SW	GF	28	-	36	1	33	-	35
2633	NCA7	49 MADISON CIRCUIT	RES	W	F 1	28	-	36	1	33	-	35
3220	NCA7	17 PALENA CRESCENT	RES	S	GF	28	-	36	1	33	-	35
3399	NCA7	28 PINE CREEK CIRCUIT	RES	N	GF	28	-	36	1	33	-	35
3762	NCA7	2 SETA CLOSE	RES	NW	F 1	28	-	36	1	33	-	35
3969	NCA7	46 SOLANDER DRIVE	RES	SE	GF	28	-	36	1	33	-	35
81	NCA10	1953-2109 ELIZABETH DRIVE	RES	NW	GF	28	-	36	1	33	-	35
629	NCA10	15 TWIN CREEKS DRIVE	RES	SW	GF	28	-	36	1	33	-	35
644	NCA10	21 TWIN CREEKS DRIVE	RES	W	F 1	28	-	36	1	33	-	35
654	NCA10	27 TWIN CREEKS DRIVE	RES	W	F 1	28	-	36	1	33	-	35
1637	NCA7	5 DAKOTA PLACE	RES	SE	GF	28	-	36	1	33	-	35
2041	NCA7	22 HORSESHOE CIRCUIT	RES	S	GF	28	-	36	1	33	-	35
2577	NCA7	17 MADISON CIRCUIT	RES	NW	GF	28	-	36	1	33	-	35
2624	NCA7	40 MADISON CIRCUIT	RES	S	GF	28	-	36	1	33	-	35
2659	NCA7	69 MADISON CIRCUIT	RES	W	GF	28	-	36	1	33	-	35
2925	NCA7	15 MEZEN PLACE	RES	SW	GF	28	-	36	1	33	-	35
2959	NCA7	11 NAOLI PLACE	RES	W	GF	28	-	36	1	33	-	35
4332	NCA7	5 WYE CLOSE	RES	NW	GF	28	-	36	1	33	-	35
5473	NCA9	53-63 MANDALONG CLOSE	RES	N	F 1	28	-	36	-	33	-	39
705	NCA10	50 TWIN CREEKS DRIVE	RES	NE	F 1	28	-	36	1	33	-	35
1624	NCA7	12 DAKOTA PLACE	RES	W	GF	28	-	36	1	33	-	35
1645	NCA7	8 DAKOTA PLACE	RES	SW	GF	28	-	36	1	33	-	35
2044	NCA7	24 HORSESHOE CIRCUIT	RES	N	GF	28	-	36	1	33	-	35
2293	NCA7	5 KALA CIRCUIT	RES	W	GF	28	-	36	1	33	-	35
2669	NCA7	77 MADISON CIRCUIT	RES	W	GF	28	-	36	1	33	-	35
2956	NCA7	10 NAOLI PLACE	RES	NW	GF	28	-	36	1	33	-	35
2986	NCA7	18 NAOLI PLACE	RES	W	GF	28	-	36	1	33	-	35
3366	NCA7	114 PINE CREEK CIRCUIT	RES	SW	GF	28	-	36	1	33	-	35
3544	NCA7	9 REDSTONE PLACE	RES	S	F 2	28	-	36	1	33	-	35
3970	NCA7	47 SOLANDER DRIVE	RES	SW	F 1	28	-	36	1	33	-	35
3973	NCA7	49 SOLANDER DRIVE	RES	SE	GF	28	-	36	1	33	-	35
4487	NCA8	58-62 CALVERTS ROAD	RES	E	F 1	28	-	36	-	33	-	45
4777	NCA8	95 MUSCATEL WAY	RES	N	F 1	28	-	36	-	33	-	45
5480	NCA9	65-73 MANDALONG CLOSE	RES	W	GF	28	-	36	-	33	-	39
3430	NCA7	44 PINE CREEK CIRCUIT	RES	N	GF	28	-	36	1	33	-	35
700	NCA10	48 TWIN CREEKS DRIVE	RES	SW	F 1	28	-	36	1	33	-	35
82	NCA10	1953-2109 ELIZABETH DRIVE	RES	S	F 1	28	-	36	1	22	-	35
478	NCA10	10 PENNARD CRESCENT	RES	W	F 1	28	-	36	1	33	-	35
1468	NCA7	13 CLYDE AVENUE	RES	S	GF	28	-	36	1	33	-	35
1505	NCA7	1 COMO CLOSE	RES	W	GF	28	-	36	1	33	-	35
1622	NCA7	11 DAKOTA PLACE	RES	SW	GF	28	-	36	1	33	-	35
1633	NCA7	2 DAKOTA PLACE	RES	W	GF	28	-	36	1	33	-	35
1638	NCA7	5 DAKOTA PLACE	RES	SW	GF	28	-	36	1	33	-	35
2030	NCA7	14 HORSESHOE CIRCUIT	RES	SW	GF	28	-	36	1	33	-	35
2568	NCA7	10 MADISON CIRCUIT	RES	SE	GF	28	-	36	1	33	-	35
2917	NCA7	10 MEZEN PLACE	RES	N	GF	28	-	36	1	33	-	35
2979	NCA7	8 NAOLI PLACE	RES	SE	GF	28	-	36	1	33	-	35
3177	NCA7	26 ONTARIO AVENUE	RES	W	GF	28	-	36	1	33	-	35
3403	NCA7	30 PINE CREEK CIRCUIT	RES	S	GF	28	-	36	1	33	-	35
3514	NCA7	97 PINE CREEK CIRCUIT	RES	SW	GF	28	-	36	1	33	-	35
4477	NCA8	46-50 CALVERTS ROAD	RES	E	GF	28	-	36	-	33	-	45
4490	NCA8	80-84 CALVERTS ROAD	RES	E	F 1	28	-	36	-	33	-	45
4738	NCA8	80 MUSCATEL WAY	RES	N	GF	28	-	36	-	33	-	45
5055	NCA8	26 VERDELHO WAY	RES	N	F 1	28	-	36	-	33	-	45
5436	NCA9	43A LUDDENHAM ROAD	RES	S	GF	28	-	36	-	33	-	39
5501	NCA9	83-91 MANDALONG CLOSE	RES	NW	F 1	28	-	36	-	33	-	39
3351	NCA7	101A PINE CREEK CIRCUIT	RES	SW	GF	28	-	36	1	33	-	35
5908	NCA10	2600 ELIZABETH DRIVE	RES	E	F 1	28	-	36	1	33	-	35
684	NCA10	40 TWIN CREEKS DRIVE	RES	S	F 1	28	-	36	1	33	-	35
736	NCA10	1 VENTANA COURT	RES	W	GF	28	-	36	1	33	-	35
445	NCA10	13 MEDINAH AVENUE	RES	SW	GF	28	-	36	1	33	-	35
486	NCA10	15 PENNARD CRESCENT	RES	W	GF	28	-	36	1	33	-	35
490	NCA10	2 PENNARD CRESCENT	RES	SW	GF	28	-	36	1	33	-	35
738	NCA10	2 VENTANA COURT	RES	W	GF	28	-	36	1	33	-	35
1350	NCA7	19 CAMEO CRESCENT	RES	S	F 1	28	-	36	1	33	-	35
1524	NCA7	7 COMO CLOSE	RES	S	GF	28	-	36	1	33	-	35
1629	NCA7	15 DAKOTA PLACE	RES	E	GF	28	-	36	1	33	-	35
1644	NCA7	8 DAKOTA PLACE	RES	E	GF	28	-	36	1	33	-	35
2277	NCA7	24 KALA CIRCUIT	RES	W	GF	28	-	36	1	33	-	35
3252	NCA7	8 PALENA CRESCENT	RES	E	GF	28	-	36	1	33	-	35
3419	NCA7	39A PINE CREEK CIRCUIT	RES	W	F 1	28	-	36	1	33	-	35
3511	NCA7	95 PINE CREEK CIRCUIT	RES	N	GF	28	-	36	1	33	-	35
3537	NCA7	5 REDSTONE PLACE	RES	W	GF	28	-	36	1	33	-	35
3765	NCA7	3 SETA CLOSE	RES	W	GF	28	-	36	1	33	-	35
4481	NCA8	58-62 CALVERTS ROAD	RES	N	GF	28	-	36	-	33	-	45
3524	NCA7	12 REDSTONE PLACE	RES	NE	GF	28	-	36	1	33	-	35
645	NCA10	21 TWIN CREEKS DRIVE	RES	W	GF	28	-	36	1	33	-	35
761	NCA10	3 WOODHALL PLACE	RES	SW	GF	28	-	36	1	33	-	35
1444	NCA7	8 CHAD PLACE	RES	SW	GF	28	-	36	1	33	-	35
1575	NCA7	91 COOK PARADE	RES	NE	GF	28	-	36	1	33	-	35
1580	NCA7	97 COOK PARADE	RES	S	GF	28	-	36	1	33	-	35

1628	NCA7	14 DAKOTA PLACE	RES	S	GF	28	-	36	1	33	-	35
2034	NCA7	16 HORSESHOE CIRCUIT	RES	N	GF	28	-	36	1	33	-	35
2039	NCA7	20 HORSESHOE CIRCUIT	RES	W	GF	28	-	36	1	33	-	35
2294	NCA7	6 KALA CIRCUIT	RES	W	GF	28	-	36	1	33	-	35
2667	NCA7	75 MADISON CIRCUIT	RES	E	GF	28	-	36	1	33	-	35
2908	NCA7	4 MERU PLACE	RES	W	F 1	28	-	36	1	33	-	35
3356	NCA7	105 PINE CREEK CIRCUIT	RES	SW	GF	28	-	36	1	33	-	35
3361	NCA7	109 PINE CREEK CIRCUIT	RES	S	GF	28	-	36	1	33	-	35
3442	NCA7	50 PINE CREEK CIRCUIT	RES	N	F 1	28	-	36	1	33	-	35
3515	NCA7	98 PINE CREEK CIRCUIT	RES	N	GF	28	-	36	1	33	-	35
4743	NCA8	81 MUSCATEL WAY	RES	E	GF	28	-	36	-	33	-	45
5054	NCA8	25 VERDELHO WAY	RES	W	F 1	28	-	36	-	33	-	45
1467	NCA7	12 CLYDE AVENUE	RES	S	GF	28	-	36	1	33	-	35
1789	NCA7	5 EDEN GLEN	RES	S	GF	28	-	36	1	33	-	35
2261	NCA7	15 KALA CIRCUIT	RES	W	GF	28	-	36	1	33	-	35
2272	NCA7	2 KALA CIRCUIT	RES	W	GF	28	-	36	1	33	-	35
2291	NCA7	4 KALA CIRCUIT	RES	S	GF	28	-	36	1	33	-	35
2637	NCA7	51 MADISON CIRCUIT	RES	E	GF	28	-	36	1	33	-	35
3276	NCA7	7 PARROO CLOSE	RES	N	F 3	28	-	36	1	33	-	35
3415	NCA7	36 PINE CREEK CIRCUIT	RES	S	GF	28	-	36	1	33	-	35
3433	NCA7	45 PINE CREEK CIRCUIT	RES	N	F 1	28	-	36	1	33	-	35
3899	NCA7	1 SNOWY CLOSE	RES	S	GF	28	-	36	1	33	-	35
4014	NCA7	77A SOLANDER DRIVE	RES	W	GF	28	-	36	1	33	-	35
4476	NCA8	40 CALVERTS ROAD	RES	E	F 1	28	-	36	-	33	-	45
4978	NCA8	12 TRAMINER GROVE	RES	E	F 1	28	-	36	-	33	-	45
5848	NCA11	230 ADAMS ROAD	RES	E	GF	28	-	36	1	33	-	35

OOHW Day	(LB) (LB, M) (LB, M, SN, RO) (LB, M, SN, IB, PC, RO)												
	Receiver ID	NCA	Address	Receiver Type	Direction	Floor	CS 1	CS1 Exceedance	CS 2	CS2 Exceedance	CS 3	CS3 Exceedance	NML OOHW Day
	302	NCA10	611-639 LUDDENHAM ROAD	RES	SW	GF	57	27	75	35	72	32	40
	425	NCA10	846-890 LUDDENHAM ROAD	COM	NW	GF	67	-	75	5	72	2	70
	3715	NCA7	81 ROTORUA ROAD	RES	SW	GF	66	14	74	22	71	19	52
	3716	NCA7	83 ROTORUA ROAD	RES	SW	GF	66	14	74	22	71	19	52
	4633	NCA8	408 LANSDOWNE ROAD	RES	N	GF	64	15	72	23	69	20	49
	304	NCA10	611A LUDDENHAM ROAD	RES	SE	GF	64	24	72	32	69	29	40
	3713	NCA7	79 ROTORUA ROAD	RES	SW	GF	63	11	71	19	68	16	52
	4637	NCA8	50-54 LANSDOWNE ROAD	RES	E	GF	63	14	71	22	68	19	49
	5369	NCA9	246-248 LUDDENHAM ROAD	RES	W	GF	63	13	71	21	68	18	50
	4559	NCA8	77-81 KENT ROAD	RES	E	GF	63	14	71	22	68	19	49
	4798	NCA8	116-120 SAMUEL MARSDEN ROAD	RES	W	GF	63	14	71	22	68	19	49
	4553	NCA8	63-67 KENT ROAD	RES	E	GF	63	14	71	22	68	19	49
	4554	NCA8	63-67 KENT ROAD	RES	N	F 1	62	13	70	21	67	18	49
	265	NCA10	339-363 LUDDENHAM ROAD	RES	E	GF	62	22	70	30	67	27	40
	4585	NCA8	95 KENT ROAD	RES	E	F 1	62	13	70	21	67	18	49
	4539	NCA8	57 KENT ROAD	RES	E	F 1	62	13	70	21	67	18	49
	5210	NCA9	117-199 LUDDENHAM ROAD	RES	E	GF	62	12	70	20	67	17	50
	5242	NCA9	212-214 LUDDENHAM ROAD	RES	W	GF	62	12	70	20	67	17	50
	5348	NCA9	230-234 LUDDENHAM ROAD	RES	S	GF	61	11	69	19	66	16	50
	5335	NCA9	226-228 LUDDENHAM ROAD	RES	W	GF	61	11	69	19	66	16	50
	5357	NCA9	236-238 LUDDENHAM ROAD	RES	W	GF	61	11	69	19	66	16	50
	5366	NCA9	240-244 LUDDENHAM ROAD	RES	S	GF	61	11	69	19	66	16	50
	5386	NCA9	256 LUDDENHAM ROAD	RES	W	GF	61	11	69	19	66	16	50
	430	NCA10	892 LUDDENHAM ROAD	RES	NW	GF	61	21	69	29	66	26	40
	5333	NCA9	222B LUDDENHAM ROAD	RES	N	GF	60	10	68	18	65	15	50
	4544	NCA8	63-67 KENT ROAD	RES	E	F 1	60	11	68	19	65	16	49
	3717	NCA7	85 ROTORUA ROAD	RES	SW	GF	59	7	67	15	64	12	52
	4537	NCA8	51-55 KENT ROAD	RES	NE	F 1	59	10	67	18	64	15	49
	5244	NCA9	212-214 LUDDENHAM ROAD	RES	W	GF	59	9	67	17	64	14	50
	5377	NCA9	250-254 LUDDENHAM ROAD	RES	W	F 1	59	9	67	17	64	14	50
	5237	NCA9	202-210 LUDDENHAM ROAD	RES	W	F 1	59	9	67	17	64	14	50
	5394	NCA9	262-266 LUDDENHAM ROAD	RES	W	GF	59	9	67	17	64	14	50
	5414	NCA9	31-39 LUDDENHAM ROAD	RES	E	GF	58	8	66	16	63	13	50
	4549	NCA8	63-67 KENT ROAD	RES	E	GF	58	9	66	17	63	14	49
	5950	NCA10	869-885 LUDDENHAM ROAD	COM	NE	F 1	58	-	66	-	63	-	70
	329	NCA10	677-691 LUDDENHAM ROAD	RES	SE	GF	58	18	66	26	63	23	40
	3712	NCA7	77 ROTORUA ROAD	RES	SW	GF	57	5	65	13	62	10	52
	5176	NCA9	44 Luddenham Rd, Orchard Hills	COM	W	F 1	57	-	65	-	62	-	70
	5249	NCA9	216 LUDDENHAM ROAD	RES	W	GF	57	7	65	15	62	12	50
	385	NCA10	812-844 LUDDENHAM ROAD	RES	SW	GF	57	17	65	25	62	22	40
	5234	NCA9	182-200 LUDDENHAM ROAD	RES	W	GF	56	6	64	14	61	11	50
	351	NCA10	710-732 LUDDENHAM ROAD	RES	NW	GF	56	16	64	24	61	21	40
	5239	NCA9	202-210 LUDDENHAM ROAD	RES	W	GF	56	6	64	14	61	11	50
	5424	NCA9	320-326 LUDDENHAM ROAD	RES	W	GF	56	6	64	14	61	11	50
	5440	NCA9	44 LUDDENHAM ROAD	COM	W	GF	56	-	64	-	61	-	70
	5443	NCA9	367-369 MAMRE ROAD	COM	SE	F 1	56	-	64	-	61	-	70
	386	NCA10	812-844 LUDDENHAM ROAD	RES	SW	GF	55	15	63	23	60	20	40
	5279	NCA9	221-227 LUDDENHAM ROAD	RES	E	GF	55	5	63	13	60	10	50
	5251	NCA9	216 LUDDENHAM ROAD	RES	W	GF	55	5	63	13	60	10	50
	4543	NCA8	57 KENT ROAD	RES	E	GF	55	6	63	14	60	11	49
	4555	NCA8	63-67 KENT ROAD	RES	N	GF	55	6	63	14	60	11	49
	4568	NCA8	83-87 KENT ROAD	RES	E	GF	55	6	63	14	60	11	49
	107	NCA10	10 COMARGO LANE	RES	N	GF	54	14	62	22	59	19	40
	5233	NCA9	182-200 LUDDENHAM ROAD	RES	W	GF	54	4	62	12	59	9	50
	437	NCA10	892B LUDDENHAM ROAD	RES	NW	F 1	54	14	62	22	59	19	40
	5422	NCA9	319-325 LUDDENHAM ROAD	RES	N	GF	54	4	62	12	59	9	50
	5968	NCA10	889 LUDDENHAM ROAD	RES	SE	GF	54	14	62	22	59	19	40
	288	NCA10	425A LUDDENHAM ROAD	RES	NE	GF	54	14	62	22	59	19	40
	4560	NCA8	77-81 KENT ROAD	RES	N	GF	54	5	62	13	59	10	49
	279	NCA10	425-441 LUDDENHAM ROAD	RES	SE	GF	54	14	62	22	59	19	40
	5966	NCA10	889 LUDDENHAM ROAD	RES	SE	GF	54	14	62	22	59	19	40
	349	NCA10	710-732 LUDDENHAM ROAD	RES	NE	GF	54	14	62	22	59	19	40
	4638	NCA8	50-54 LANSDOWNE ROAD	RES	N	F 1	54	5	62	13	59	10	49
	5372	NCA9	246-248 LUDDENHAM ROAD	RES	W	GF	53	3	61	11	58	8	50
	4528	NCA8	107-111 KENT ROAD	RES	N	GF	53	4	61	12	58	9	49
	5238	NCA9	202-210 LUDDENHAM ROAD	RES	W	GF	53	3	61	11	58	8	50
	5364	NCA9	240-244 LUDDENHAM ROAD	RES	W	GF	53	3	61	11	58	8	50
	112	NCA10	6 COMARGO LANE	RES	N	GF	53	13	61	21	58	18	40
	113	NCA10	8 COMARGO LANE	RES	W	GF	53	13	61	21	58	18	40
	5360	NCA9	236-238 LUDDENHAM ROAD	RES	W	GF	53	3	61	11	58	8	50
	5952	NCA10	869A LUDDENHAM ROAD	COM	SE	GF	53	-	61	-	58	-	70
	359	NCA10	734-750 LUDDENHAM ROAD	RES	NE	GF	53	13	61	21	58	18	40
	4540	NCA8	57 KENT ROAD	RES	E	GF	53	4	61	12	58	9	49
	4577	NCA8	89-93 KENT ROAD	RES	E	GF	53	4	61	12	58	9	49
	4532	NCA8	51-55 KENT ROAD	RES	N	GF	52	3	60	11	57	8	49
	52	NCA10	1783-1789 ELIZABETH DRIVE	RES	W	F 1	52	12	60	20	0	-	40
	5337	NCA9	226-228 LUDDENHAM ROAD	RES	W	GF	52	2	60	10	57	7	50
	4586	NCA8	95 KENT ROAD	RES	E	GF	52	3	60	11	57	8	49
	367	NCA10	752-810 LUDDENHAM ROAD	RES	NW	GF	52	12	60	20	57	17	40
	399	NCA10	846-890 LUDDENHAM ROAD	COM	NW	GF	52	-	60	-	57	-	70
	4583	NCA8	89-93 KENT ROAD	RES	E	GF	52	3	60	11	57	8	49
	5245	NCA9	212-214 LUDDENHAM ROAD	RES	W	GF	52	2	60	10	57	7	50
	3718	NCA7	87 ROTORUA ROAD	RES	SW	GF	52	-	60	8	57	5	52
	4526	NCA8	107-111 KENT ROAD	RES	E	GF	51	2	59	10	56	7	49
	4808	NCA8	122-126 SAMUEL MARSDEN ROAD	RES	N	F 1	51	2	59	10	56	7	49
	4639	NCA8	56-60 LANSDOWNE ROAD	RES	E	F 1	51	2	59	10	56	7	49
	3710	NCA7	75 ROTORUA ROAD	RES	SE	GF	51	-	59	7	56	4	52
	4546	NCA8	63-67 KENT ROAD	RES	N	GF	51	2	59	10	56	7	49
	4631	NCA8	408 LANSDOWNE ROAD	RES	E	GF	51	2	59	10	56	7	49
	3708	NCA7	73 ROTORUA ROAD	RES	SW	GF	51	-	59	7	56	4	52
	5390	NCA9	262-266 LUDDENHAM ROAD	RES	W	GF	51	1	59	9	56	6	50
	5408	NCA9	287 LUDDENHAM ROAD	RES	N	GF	51	1	59	9	56	6	50
	4793	NCA8	116-120 SAMUEL MARSDEN ROAD	RES	W	F 1	51	2	59	10	56	7	49
	5329	NCA9	222-224 LUDDENHAM ROAD	RES	W	GF	50	0	58	8	55	5	50
	5361	NCA9	240-244 LUDDENHAM ROAD	RES	S	GF	50	0	58	8	55	5	50
	5923	NCA10	777-819 LUDDENHAM ROAD	RES	E	GF	50	10	58	18	55	15	40
	4558	NCA8	77-81 KENT ROAD	RES	E	GF	50	1	58	9	55	6	49
	5133	NCA9		COM	N	F 1	50	-	58	-	55	-	70
	5397	NCA9	268-288 LUDDENHAM ROAD	RES	W	GF	50	0	58	8	55	5	50
	5505	NCA9	123-179 PATONS LANE	IND	SE	GF	50	-	58	-	55	-	75
	384	NCA10	812-844 LUDDENHAM ROAD	RES	NW	GF	50	10	58	18	55	15	40
	4788	NCA8	108-114 SAMUEL MARSDEN ROAD	RES	W	GF	50	1	58	9	55	6	49
	5240	NCA9	212-214 LUDDENHAM ROAD	RES	N	F 1	50	-	58	8	55	5	50
	3724	NCA7	93 ROTORUA ROAD	RES	SW	GF	50	-	58	6	55	3	52
	355	NCA10	734 LUDDENHAM ROAD	RES	SW	GF	50	10	58	18	55	15	40
	3722	NCA7	91 ROTORUA ROAD	RES	NW	GF	50	-	58	6	55	3	52
	324	NCA10	672-686 LUDDENHAM ROAD	RES	SW	GF	49	9	57	17	54	14	40
	4811	NCA8	123-153 SAMUEL MARSDEN ROAD	RES	N	F 1	49	0	57	8	54	5	49
	4814	NCA8	123-153 SAMUEL MARSDEN ROAD	RES	E	F 1	49	0	57	8	54	5	49
	4625	NCA8	16-20 LANSDOWNE ROAD	RES	N	GF	49	0	57	8	54	5	49
	4655	NCA8	41852 LANSDOWNE ROAD	RES	W	GF	49	0	57	8	54	5	49
	4791	NCA8	108-114 SAMUEL MARSDEN ROAD	RES	W	GF	49	0	57	8	54	5	49
	4812	NCA8	123-153 SAMUEL MARSDEN ROAD	RES	W	GF	49	0	57	8	54	5	49
	5418	NCA9	319-325 LUDDENHAM ROAD	RES	E	GF	49	-	57	7	54	4	50
	5172	NCA9	233-249 LUDDENHAM ROAD	COM	W	GF	49	-	57	7	54	-	70
	5351	NCA8	123-153 SAMUEL MARSDEN ROAD	RES	N	GF	49	-	57	7			

3706	NCA7	71 ROTORUA ROAD	RES	SW	GF	49	-	57	5	54	2	52
3719	NCA7	89 ROTORUA ROAD	RES	SW	GF	49	-	57	5	54	2	52
111	NCA10	4 COMARGO LANE	RES	S	GF	48	8	56	16	53	13	40
392	NCA10	846-890 LUDDENHAM ROAD	COM	NW	GF	48	-	56	-	53	-	70
1250	NCA7	8 BWA CLOSE	RES	NW	GF	48	-	56	4	53	1	52
4571	NCAB	83-87 KENT ROAD	RES	E	GF	48	-	56	7	53	4	49
4795	NCAB	116-120 SAMUEL MARSDEN ROAD	RES	S	F 1	48	-	56	7	53	4	49
5314	NCAB	221-227 LUDDENHAM ROAD	RES	E	GF	48	-	56	6	53	3	50
600	NCA10	52 PORTRUSH CRESCENT	RES	W	GF	48	8	56	16	53	13	40
4548	NCAB	63-67 KENT ROAD	RES	E	GF	48	-	56	7	53	4	49
5113	NCAB		COM	NW	F 2	48	-	56	-	53	-	70
258	NCA10	336-348 LUDDENHAM ROAD	RES	N	GF	48	8	56	16	53	13	40
4840	NCAB	58-60 LANSLOWNE ROAD	RES	E	GF	48	-	56	7	53	4	49
5413	NCAB	289-317 LUDDENHAM ROAD	RES	E	GF	48	-	56	6	53	3	50
5920	NCA10	777-819 LUDDENHAM ROAD	COM	N	GF	48	-	56	-	53	-	70
109	NCA10	2 COMARGO LANE	RES	SW	F 1	48	8	56	16	53	13	40
5379	NCAB	250-254 LUDDENHAM ROAD	RES	S	GF	48	-	56	6	53	3	50
5143	NCAB		COM	W	GF	47	-	55	-	52	-	70
5278	NCAB	221-227 LUDDENHAM ROAD	RES	N	GF	47	-	55	5	52	2	50
5375	NCAB	250-254 LUDDENHAM ROAD	RES	S	F 1	47	-	55	5	52	2	50
5388	NCAB	262-266 LUDDENHAM ROAD	RES	S	GF	47	-	55	5	52	2	50
414	NCA10	846-890 LUDDENHAM ROAD	COM	NW	GF	47	-	55	-	52	-	70
2219	NCA7	1 JARI CLOSE	RES	SE	F 1	47	-	55	3	52	-	52
5142	NCAB		COM	NW	GF	47	-	55	-	52	-	70
530	NCA10	1 PORTRUSH CRESCENT	RES	NE	GF	47	7	55	15	52	12	40
594	NCA10	48 PORTRUSH CRESCENT	RES	SW	GF	47	7	55	15	52	12	40
2346	NCA7	11 KIWI CLOSE	RES	NW	GF	47	-	55	3	52	-	52
5387	NCAB	256 LUDDENHAM ROAD	RES	S	F 1	47	-	55	5	52	2	50
5349	NCAB	230-234 LUDDENHAM ROAD	RES	W	F 1	47	-	55	5	52	2	50
5395	NCAB	263-273 LUDDENHAM ROAD	RES	E	GF	47	-	55	5	52	2	50
5407	NCAB	275A LUDDENHAM ROAD	RES	S	F 1	47	-	55	5	52	2	50
3702	NCA7	69 ROTORUA ROAD	RES	SW	GF	46	-	54	2	51	-	52
1249	NCA7	7 BWA CLOSE	RES	NW	GF	46	-	54	2	51	-	52
2347	NCA7	2 KIWI CLOSE	RES	SW	F 1	46	-	54	2	51	-	52
4644	NCAB	62-68 LANSLOWNE ROAD	RES	E	F 1	46	-	54	5	51	2	49
2342	NCA7	11 KIWI CLOSE	RES	NW	GF	46	-	54	2	51	-	52
4817	NCAB	128-132 SAMUEL MARSDEN ROAD	RES	N	F 1	46	-	54	5	51	2	49
377	NCA10	752-810 LUDDENHAM ROAD	RES	NW	GF	46	6	54	14	51	11	40
4643	NCAB	62-68 LANSLOWNE ROAD	RES	N	F 1	46	-	54	5	51	2	49
4786	NCAB	100-106 SAMUEL MARSDEN ROAD	RES	S	GF	46	-	54	5	51	2	49
5403	NCAB	275-285 LUDDENHAM ROAD	RES	N	GF	46	-	54	4	51	1	50
593	NCA10	48 PORTRUSH CRESCENT	RES	N	GF	46	6	54	14	51	11	40
4810	NCAB	123-153 SAMUEL MARSDEN ROAD	RES	W	GF	46	-	54	5	51	2	49
397	NCA10	846-890 LUDDENHAM ROAD	COM	NW	GF	46	-	54	-	51	-	70
1245	NCA7	5 BWA CLOSE	RES	W	GF	46	-	54	2	51	-	52
2227	NCA7	7 JARI CLOSE	RES	SE	GF	46	-	54	2	51	-	52
5385	NCAB	251-261 LUDDENHAM ROAD	RES	E	GF	46	-	54	4	51	1	50
5389	NCAB	262-266 LUDDENHAM ROAD	RES	W	GF	46	-	54	4	51	1	50
603	NCA10	54 PORTRUSH CRESCENT	RES	SW	GF	46	6	54	14	51	11	40
614	NCA10	62 PORTRUSH CRESCENT	RES	SW	GF	46	6	54	14	51	11	40
2224	NCA7	5 JARI CLOSE	RES	S	F 1	45	-	53	1	50	-	52
2345	NCA7	11 KIWI CLOSE	RES	SW	GF	45	-	53	1	50	-	52
5900	NCA10	2510-2550 ELIZABETH DRIVE	COM	N	GF	45	-	53	-	50	-	70
596	NCA10	48 PORTRUSH CRESCENT	RES	W	GF	45	5	53	13	50	10	40
598	NCA10	5 PORTRUSH CRESCENT	RES	SW	GF	45	5	53	13	50	10	40
334	NCA10	688-708 LUDDENHAM ROAD	RES	NW	GF	45	5	53	13	50	10	40
3700	NCA7	67 ROTORUA ROAD	RES	SW	GF	45	-	53	1	50	-	52
599	NCA10	5 PORTRUSH CRESCENT	RES	NE	F 2	45	5	53	13	50	10	40
4531	NCAB	51-55 KENT ROAD	RES	E	GF	45	-	53	4	50	1	49
4556	NCAB	69-75 KENT ROAD	RES	E	F 1	45	-	53	4	50	1	49
3159	NCA10	660-670 LUDDENHAM ROAD	RES	NW	GF	45	5	53	13	50	10	40
3317	NCA10	688-708 LUDDENHAM ROAD	RES	NW	GF	45	5	53	13	50	10	40
605	NCA10	56 PORTRUSH CRESCENT	RES	NE	GF	45	5	53	13	50	10	40
2344	NCA7	10 KIWI CLOSE	RES	S	GF	45	-	53	1	50	-	52
5334	NCAB	226-228 LUDDENHAM ROAD	RES	W	GF	45	-	53	3	50	-	50
604	NCA10	54 PORTRUSH CRESCENT	RES	NW	GF	45	5	53	13	50	10	40
4807	NCAB	122-126 SAMUEL MARSDEN ROAD	RES	W	GF	45	-	53	4	50	1	49
4582	NCAB	89-93 KENT ROAD	RES	E	GF	45	-	53	4	50	1	49
4820	NCAB	128-132 SAMUEL MARSDEN ROAD	RES	W	GF	45	-	53	4	50	1	49
595	NCA10	48 PORTRUSH CRESCENT	RES	N	GF	44	4	52	12	49	9	40
597	NCA10	5 PORTRUSH CRESCENT	RES	SW	F 1	44	4	52	12	49	9	40
1247	NCA7	6 BWA CLOSE	RES	W	GF	44	-	52	0	49	-	52
2343	NCA7	10 KIWI CLOSE	RES	NE	F 1	44	-	52	0	49	-	52
335	NCA10	688-708 LUDDENHAM ROAD	RES	SW	GF	44	4	52	12	49	9	40
5374	NCAB	250-254 LUDDENHAM ROAD	RES	W	F 1	44	-	52	2	49	-	50
5398	NCAB	275-285 LUDDENHAM ROAD	RES	E	F 5	44	-	52	2	49	-	50
611	NCA10	60 PORTRUSH CRESCENT	RES	NE	GF	44	4	52	12	49	9	40
2801	NCA7	41 MCINTYRE AVENUE	RES	W	F 1	44	-	52	0	49	-	52
5121	NCAB		COM	W	GF	44	-	52	-	49	-	70
559	NCA10	2 PORTRUSH CRESCENT	RES	NE	GF	44	4	52	12	49	9	40
2796	NCA7	39 MCINTYRE AVENUE	RES	SW	F 1	44	-	52	0	49	-	52
585	NCA10	4 PORTRUSH CRESCENT	RES	NE	GF	44	4	52	12	49	9	40
616	NCA10	64 PORTRUSH CRESCENT	RES	SW	GF	44	4	52	12	49	9	40
2355	NCA7	3 KIWI CLOSE	RES	SW	GF	44	-	52	-	49	-	52
806	NCA10	58 PORTRUSH CRESCENT	RES	NE	GF	44	4	52	12	49	9	40
613	NCA10	62 PORTRUSH CRESCENT	RES	NE	F 1	44	4	52	12	49	9	40
2221	NCA7	3 JARI CLOSE	RES	SW	GF	44	-	52	-	49	-	52
5368	NCAB	246-248 LUDDENHAM ROAD	RES	W	F 1	44	-	52	2	49	-	50
5404	NCAB	275A LUDDENHAM ROAD	RES	E	F 3	44	-	52	2	49	-	50
4516	NCAB	101-105 KENT ROAD	RES	E	F 1	44	-	52	3	49	-	49
4557	NCAB	69-75 KENT ROAD	RES	E	GF	44	-	52	3	49	-	49
617	NCA10	66 PORTRUSH CRESCENT	RES	W	GF	44	4	52	12	49	9	40
1246	NCA7	5 BWA CLOSE	RES	SW	GF	44	-	52	-	49	-	52
2795	NCA7	37 MCINTYRE AVENUE	RES	NE	F 1	44	-	52	-	49	-	52
3685	NCA7	52 ROTORUA ROAD	RES	SW	GF	44	-	52	-	49	-	52
3694	NCA7	63 ROTORUA ROAD	RES	W	GF	44	-	52	-	49	-	52
4785	NCAB	100-106 SAMUEL MARSDEN ROAD	RES	W	GF	44	-	52	3	49	-	49
4824	NCAB	134-138 SAMUEL MARSDEN ROAD	RES	W	F 1	43	-	51	2	48	-	49
4634	NCAB	49-75 LANSLOWNE ROAD	RES	S	F 1	43	-	51	2	48	-	49
591	NCA10	46 PORTRUSH CRESCENT	RES	N	F 1	43	3	51	11	48	8	40
4931	NCAB	94-98 SAMUEL MARSDEN ROAD	RES	E	GF	43	-	51	2	48	-	49
5948	NCA10	869-885 LUDDENHAM ROAD	RES	SE	GF	43	3	51	11	48	8	40
2225	NCA7	6 JARI CLOSE	RES	SW	GF	43	-	51	-	48	-	52
602	NCA10	52 PORTRUSH CRESCENT	RES	SW	GF	43	3	51	11	48	8	40
2353	NCA7	7 KIWI CLOSE	RES	SW	GF	43	-	51	-	48	-	52
2805	NCA7	43 MCINTYRE AVENUE	RES	NW	F 1	43	-	51	-	48	-	52
528	NCA10	1 PORTRUSH CRESCENT	RES	NW	GF	43	3	51	11	48	8	40
2804	NCA7	43 MCINTYRE AVENUE	RES	NW	F 1	43	-	51	-	48	-	52
5402	NCAB	275-285 LUDDENHAM ROAD	RES	E	GF	43	-	51	1	48	-	50
2350	NCA7	5 KIWI CLOSE	RES	S	GF	42	-	50	-	47	-	52
2352	NCA7	6 KIWI CLOSE	RES	NW	GF	42	-	50	-	47	-	52
3681	NCA7	50 ROTORUA ROAD	RES	SW	GF	42	-	50	-	47	-	52
3736	NCA7	16 SALAMANDER STREET	RES	S	GF	42	-	50	-	47	-	52
615	NCA10	64 PORTRUSH CRESCENT	RES	NW	F 1	42	2	50	10	47	7	40
1239	NCA7	2 BWA CLOSE	RES	S	GF	42	-	50	-	47	-	52
5938	NCA10	869-885 LUDDENHAM ROAD	RES	SW	F 1	42	2	50	10	47	7	40
557	NCA10	19 PORTRUSH CRESCENT	RES	W	GF	42	2	50	10	47	7	40
592	NCA10	46 PORTRUSH CRESCENT	RES	N	GF	42	2	50	10	47	7	40
2220	NCA7	2 JARI CLOSE	RES	S	GF	42	-	50	-	47	-	52
2222	NCA7	4 JARI CLOSE	RES	SW	GF	42	-	50	-	47	-	52
4515	NCAB	101-105 KENT ROAD	RES	S	GF	42	-	50	1	47	-	49
5122	NCAB		COM	E	GF	42	-	50	-	47	-	70
5381	NCAB	251-261 LUDDENHAM ROAD	RES	E	GF	42	-	50	-	47	-	50
1243	NCA7	4 BWA CLOSE	RES	S	GF	42	-	50	-	47	-	52
3695	NCA7	63 ROTORUA ROAD	RES	W	GF	42	-	50	-	47	-	52
4825	NCAB	134-138 SAMUEL MARSDEN ROAD	RES	W	GF	42	-	50	1	47	-	49
4934	NCAB	94-98 SAMUEL MARSDEN ROAD	RES	W	GF	42	-	50	1	47	-	49

1242	NCA7	3 BIVA CLOSE	RES	S	GF	42	-	50	-	47	-	52
2354	NCA7	7 KIWI CLOSE	RES	NW	GF	42	-	50	-	47	-	52
5308	NCA9	221-227 LUDDENHAM ROAD	RES	N	GF	42	-	50	-	47	-	50
5339	NCA9	229-231 LUDDENHAM ROAD	RES	E	GF	42	-	50	-	47	-	50
2705	NCA7	25 MARNE PLACE	RES	SW	GF	42	-	50	-	47	-	52
3737	NCA7	17 SALAMANDER STREET	RES	S	GF	42	-	50	-	47	-	52
4796	NCA8	116-120 SAMUEL MARSDEN ROAD	RES	S	GF	42	-	50	1	47	-	49
5373	NCA9	250-254 LUDDENHAM ROAD	RES	W	F 1	42	-	50	-	47	-	50
4918	NCA8	83-95 SAMUEL MARSDEN ROAD	RES	E	GF	41	-	49	0	46	-	49
3701	NCA7	69 ROTORUA ROAD	RES	SW	GF	41	-	49	-	46	-	52
3693	NCA7	61 ROTORUA ROAD	RES	W	GF	41	-	49	-	46	-	52
5420	NCA9	319-325 LUDDENHAM ROAD	RES	E	F 1	41	-	49	-	46	-	50
5894	NCA10	2510-2550 ELIZABETH DRIVE	COM	N	GF	41	-	49	-	46	-	70
580	NCA10	44 PORTRUSH CRESCENT	RES	W	GF	41	1	49	9	46	6	40
607	NCA10	6 PORTRUSH CRESCENT	RES	NW	F 1	41	1	49	9	46	6	40
2697	NCA7	18 MARNE PLACE	RES	SW	GF	41	-	49	-	46	-	52
2715	NCA7	7 MARNE PLACE	RES	SE	F 1	41	-	49	-	46	-	52
3243	NCA7	30 PALENA CRESCENT	RES	W	GF	41	-	49	-	46	-	52
4646	NCA8	70-74 LANSLOWNE ROAD	RES	N	GF	41	-	49	0	46	-	49
589	NCA10	44 PORTRUSH CRESCENT	RES	N	GF	41	1	49	9	46	6	40
2698	NCA7	19 MARNE PLACE	RES	SE	GF	41	-	49	-	46	-	52
2702	NCA7	22 MARNE PLACE	RES	NW	GF	41	-	49	-	46	-	52
4939	NCA8	97-107 SAMUEL MARSDEN ROAD	RES	S	GF	41	-	49	-	46	-	49
5940	NCA10	869-885 LUDDENHAM ROAD	RES	SE	GF	41	1	49	9	46	6	40
297	NCA10	581 LUDDENHAM ROAD	RES	E	GF	41	1	49	9	46	6	40
311	NCA10	644-652 LUDDENHAM ROAD	RES	N	F 1	41	1	49	9	46	6	40
336	NCA10	688-708 LUDDENHAM ROAD	RES	SW	F 1	41	1	49	9	46	6	40
352	NCA10	713-733 LUDDENHAM ROAD	RES	SW	F 1	41	1	49	9	46	6	40
3687	NCA7	55 ROTORUA ROAD	RES	W	GF	41	-	49	-	46	-	52
3689	NCA7	57 ROTORUA ROAD	RES	W	GF	41	-	49	-	46	-	52
2357	NCA7	9 KIWI CLOSE	RES	N	GF	41	-	49	-	46	-	52
2693	NCA7	16 MARNE PLACE	RES	NW	GF	41	-	49	-	46	-	52
108	NCA10	2 COMARGO LANE	RES	N	GF	41	1	49	9	46	6	40
3733	NCA7	14A SALAMANDER STREET	RES	W	GF	41	-	49	-	46	-	52
5170	NCA9	35 MCINTYRE AVENUE	RES	SW	GF	41	-	49	-	46	-	50
2792	NCA7	42 MCINTYRE AVENUE	RES	SW	GF	41	-	49	-	46	-	52
2803	NCA7	3 MARNE PLACE	RES	SW	F 1	40	-	48	-	45	-	52
2709	NCA7	9 ROTORUA ROAD	RES	NE	GF	40	-	48	-	45	-	52
3723	NCA7	91 ROTORUA ROAD	RES	NE	GF	40	-	48	-	45	-	52
2706	NCA7	26 MARNE PLACE	RES	S	GF	40	-	48	-	45	-	52
3740	NCA7	21 SALAMANDER STREET	RES	E	GF	40	-	48	-	45	-	52
2695	NCA7	17 MARNE PLACE	RES	NW	GF	40	-	48	-	45	-	52
4650	NCA8	76-80 LANSLOWNE ROAD	RES	N	GF	40	-	48	-	45	-	49
4917	NCA8	83-95 SAMUEL MARSDEN ROAD	RES	NW	GF	40	-	48	-	45	-	49
3699	NCA7	67 ROTORUA ROAD	RES	NE	GF	40	-	48	-	45	-	52
4517	NCA8	101-105 KENT ROAD	RES	E	GF	40	-	48	-	45	-	49
3209	NCA7	1 PALENA CRESCENT	RES	W	F 1	40	-	48	-	45	-	52
4926	NCA8	84-90 SAMUEL MARSDEN ROAD	RES	SE	GF	40	-	48	-	45	-	49
5419	NCA9	319-325 LUDDENHAM ROAD	RES	N	F 1	40	-	48	-	45	-	50
292	NCA10	443-457 LUDDENHAM ROAD	RES	E	GF	40	-	48	8	45	5	40
535	NCA10	12 PORTRUSH CRESCENT	RES	SW	F 1	40	-	48	8	45	5	40
561	NCA10	21 PORTRUSH CRESCENT	RES	SW	GF	40	-	48	8	45	5	40
137	NCA10	2111-2141 ELIZABETH DRIVE	RES	N	GF	40	-	48	8	45	5	40
553	NCA10	17 PORTRUSH CRESCENT	RES	N	F 1	40	-	48	8	45	5	40
588	NCA10	42 PORTRUSH CRESCENT	RES	W	F 1	40	-	48	8	45	5	40
608	NCA10	6 PORTRUSH CRESCENT	RES	NE	GF	40	-	48	8	45	5	40
3672	NCA7	42 ROTORUA ROAD	RES	W	GF	40	-	48	-	45	-	52
3688	NCA7	57 ROTORUA ROAD	RES	S	GF	40	-	48	-	45	-	52
5667	NCA11	5 LAWSON ROAD	RES	N	F 1	40	-	48	4	0	-	44
314	NCA10	654-658 LUDDENHAM ROAD	RES	N	GF	40	-	48	8	45	5	40
2348	NCA7	5 KIWI CLOSE	RES	W	GF	40	-	48	-	45	-	52
3738	NCA7	19 SALAMANDER STREET	RES	W	GF	40	-	48	-	45	-	52
5412	NCA9	289-317 LUDDENHAM ROAD	RES	E	GF	40	-	48	-	45	-	50
621	NCA10	8 PORTRUSH CRESCENT	RES	N	GF	39	-	47	7	44	4	40
4922	NCA8	83-95 SAMUEL MARSDEN ROAD	RES	S	GF	39	-	47	-	44	-	49
5646	NCA11	25 LAWSON ROAD	RES	W	GF	39	-	47	3	0	-	44
5892	NCA10	2510-2550 ELIZABETH DRIVE	COM	N	GF	39	-	47	-	44	-	70
3686	NCA7	53 ROTORUA ROAD	RES	W	GF	39	-	47	-	44	-	52
4928	NCA8	84-90 SAMUEL MARSDEN ROAD	RES	N	GF	39	-	47	-	44	-	49
531	NCA10	10 PORTRUSH CRESCENT	RES	NW	F 1	39	-	47	7	44	4	40
1248	NCA7	6 BIVA CLOSE	RES	W	GF	39	-	47	-	44	-	52
2806	NCA7	44 MCINTYRE AVENUE	RES	NW	GF	39	-	47	-	44	-	52
5160	NCA9	35 MCINTYRE AVENUE	COM	N	GF	39	-	47	-	44	-	70
2799	NCA7	40 MCINTYRE AVENUE	RES	NW	F 1	39	-	47	-	44	-	52
3726	NCA7	10 SALAMANDER STREET	RES	S	GF	39	-	47	-	44	-	52
5568	NCA11	15 LAWSON ROAD	RES	N	GF	39	-	47	3	0	-	44
3698	NCA7	65 ROTORUA ROAD	RES	NW	GF	39	-	47	-	44	-	52
3735	NCA7	15 SALAMANDER STREET	RES	S	GF	39	-	47	-	44	-	52
4799	NCA8	122-126 SAMUEL MARSDEN ROAD	RES	S	GF	39	-	47	-	44	-	49
46	NCA10	1745 ELIZABETH DRIVE	COM	SE	GF	39	-	47	-	0	-	70
539	NCA10	13 PORTRUSH CRESCENT	RES	SE	GF	39	-	47	7	44	4	40
543	NCA10	14 PORTRUSH CRESCENT	RES	NW	GF	39	-	47	7	44	4	40
3314	NCA7	1 PECAN CLOSE	RES	NW	F 1	39	-	47	-	44	-	52
3678	NCA7	49 ROTORUA ROAD	RES	E	GF	39	-	47	-	44	-	52
4636	NCA8	49-75 LANSLOWNE ROAD	RES	E	GF	39	-	47	-	44	-	49
4830	NCA8	140-144 SAMUEL MARSDEN ROAD	RES	W	GF	39	-	47	-	44	-	49
565	NCA10	23 PORTRUSH CRESCENT	RES	NW	GF	39	-	47	7	44	4	40
2723	NCA7	1 MARONI PLACE	RES	W	GF	39	-	47	-	44	-	52
2781	NCA7	29 MCINTYRE AVENUE	RES	NW	GF	39	-	47	-	44	-	52
3241	NCA7	29 PALENA CRESCENT	RES	W	GF	39	-	47	-	44	-	52
3748	NCA7	9 SALAMANDER STREET	RES	S	F 1	39	-	47	-	44	-	52
4831	NCA8	140-144 SAMUEL MARSDEN ROAD	RES	E	GF	39	-	47	-	44	-	49
4925	NCA8	84-90 SAMUEL MARSDEN ROAD	RES	S	F 1	39	-	47	-	44	-	49
545	NCA10	15 PORTRUSH CRESCENT	RES	W	GF	39	-	47	7	44	4	40
548	NCA10	17 PORTRUSH CRESCENT	RES	E	F 1	39	-	47	7	44	4	40
2349	NCA7	4 KIWI CLOSE	RES	SW	GF	39	-	47	-	44	-	52
3244	NCA7	30 PALENA CRESCENT	RES	W	GF	39	-	47	-	44	-	52
4647	NCA8	70-74 LANSLOWNE ROAD	RES	E	GF	39	-	47	-	44	-	49
321	NCA10	672-686 LUDDENHAM ROAD	RES	NW	GF	39	-	47	7	44	4	40
547	NCA10	16 PORTRUSH CRESCENT	RES	NE	GF	39	-	47	7	44	4	40
2711	NCA7	5 MARNE PLACE	RES	SW	GF	39	-	47	-	44	-	52
2717	NCA7	8 MARNE PLACE	RES	SW	GF	39	-	47	-	44	-	52
4913	NCA8	76-82 SAMUEL MARSDEN ROAD	RES	W	F 5	39	-	47	-	44	-	49
2786	NCA7	32 MCINTYRE AVENUE	RES	N	GF	38	-	46	-	43	-	52
618	NCA10	68 PORTRUSH CRESCENT	RES	W	GF	38	-	46	6	43	3	40
2444	NCA7	18 LAGO PLACE	RES	NW	GF	38	-	46	-	43	-	52
2699	NCA7	20 MARNE PLACE	RES	SE	GF	38	-	46	-	43	-	52
2807	NCA7	44 MCINTYRE AVENUE	RES	SW	GF	38	-	46	-	43	-	52
5218	NCA9	117-199 LUDDENHAM ROAD	RES	E	GF	38	-	46	-	43	-	50
1675	NCA7	51 FEATHER STREET	RES	N	F 1	38	-	46	-	43	-	52
2692	NCA7	15 MARNE PLACE	RES	SW	GF	38	-	46	-	43	-	52
2720	NCA7	9 MARNE PLACE	RES	SW	GF	38	-	46	-	43	-	52
3315	NCA7	10 PECAN CLOSE	RES	S	GF	38	-	46	-	43	-	52
5155	NCA9	35 MCINTYRE AVENUE	COM	W	GF	38	-	46	-	43	-	70
50	NCA10	1745 ELIZABETH DRIVE	RES	SW	GF	38	-	46	6	0	-	40
552	NCA10	17 PORTRUSH CRESCENT	RES	W	F 1	38	-	46	6	43	3	40
2701	NCA7	21 MARNE PLACE	RES	NW	GF	38	-	46	-	43	-	52
3327	NCA7	7 PECAN CLOSE	RES	S	GF	38	-	46	-	43	-	52
3324	NCA7	5 PECAN CLOSE	RES	SW	GF	38	-	46	-	43	-	52
3332	NCA7	9 PECAN CLOSE	RES	N	GF	38	-	46	-	43	-	52
3690	NCA7	59 ROTORUA ROAD	RES	W	GF	38	-	46	-	43	-	52
3732	NCA7	14 SALAMANDER STREET	RES	W	GF	38	-	46	-	43	-	52
5865	NCA10	2179A ELIZABETH DRIVE	IND	NE	GF	38	-	46	-	43	-	75
2713	NCA7	6 MARNE PLACE	RES	SE	GF	38	-	46	-	43	-	52
4930	NCA8	84-90 SAMUEL MARSDEN ROAD	RES	SE	F 1	38	-	46	-	43	-	49
5897	NCA10	2510-2550 ELIZABETH DRIVE	COM	N	GF	38	-	46	-	43	-	70
610	NCA10	6 PORTRUSH CRESCENT	RES	SW	GF	38	-	46	6	43	3	40

1853	NCA7	39 FEATHER STREET	RES	NW	GF	38	-	46	-	43	-	52
1862	NCA7	45 FEATHER STREET	RES	SW	GF	38	-	46	-	43	-	52
2683	NCA7	10 MARNE PLACE	RES	SE	GF	38	-	46	-	43	-	52
2691	NCA7	14 MARNE PLACE	RES	W	GF	38	-	46	-	43	-	52
3320	NCA7	4 PECAN CLOSE	RES	S	GF	38	-	46	-	43	-	52
4654	NCAB	77-85 LANSDOWNE ROAD	RES	E	F 1	38	-	46	-	43	-	49
5504	NCAB	123-179 PATONS LANE	COM	E	F 2	38	-	46	-	43	-	70
533	NCA10	11 PORTRUSH CRESCENT	RES	NE	GF	38	-	46	6	43	3	40
5868	NCA10	2179A ELIZABETH DRIVE	IND	NE	F 1	38	-	46	-	43	-	75
5951	NCA10	869A LUDDENHAM ROAD	RES	SE	GF	38	-	46	6	43	3	40
583	NCA10	38 PORTRUSH CRESCENT	RES	W	F 1	38	-	46	6	43	3	40
2142	NCA7	1 IPEL CLOSE	RES	SW	GF	38	-	46	-	43	-	52
4659	NCAB	82-88 LANSDOWNE ROAD	RES	N	GF	38	-	46	-	43	-	49
4837	NCAB	146-148 SAMUEL MARSDEN ROAD	RES	N	F 1	38	-	46	-	43	-	49
5147	NCAB		COM	N	GF	38	-	46	-	43	-	70
5417	NCAB	319-325 LUDDENHAM ROAD	RES	N	GF	38	-	46	-	43	-	50
587	NCA10	42 PORTRUSH CRESCENT	RES	N	F 1	38	-	46	6	43	3	40
1722	NCA7	24 DRYBERRY AVENUE	RES	SW	GF	38	-	46	-	43	-	52
1850	NCA7	37 FEATHER STREET	RES	NW	GF	38	-	46	-	43	-	52
5857	NCA10	2179 ELIZABETH DRIVE	IND	SE	GF	38	-	46	-	43	-	75
5860	NCA10	2179 ELIZABETH DRIVE	IND	SE	GF	38	-	46	-	43	-	75
271	NCA10	350-352 LUDDENHAM ROAD	COM	W	GF	37	-	45	-	42	-	70
2733	NCA7	17 MARONI PLACE	RES	W	GF	37	-	45	-	42	-	52
2788	NCA7	33 MCINTYRE AVENUE	RES	NE	GF	37	-	45	-	42	-	52
3683	NCA7	51 ROTORUA ROAD	RES	E	GF	37	-	45	-	42	-	52
4848	NCAB	15373 SAMUEL MARSDEN ROAD	RES	W	F 4	37	-	45	-	42	-	49
555	NCA10	18 PORTRUSH CRESCENT	RES	NW	GF	37	-	45	5	42	2	40
562	NCA10	22 PORTRUSH CRESCENT	RES	NW	GF	37	-	45	5	42	2	40
1751	NCA7	37 DRYBERRY AVENUE	RES	N	GF	37	-	45	-	42	-	52
2734	NCA7	18 MARONI PLACE	RES	S	F 1	37	-	45	-	42	-	52
2777	NCA7	27 MCINTYRE AVENUE	RES	W	GF	37	-	45	-	42	-	52
2784	NCA7	31 MCINTYRE AVENUE	RES	NE	GF	37	-	45	-	42	-	52
3330	NCA7	8 PECAN CLOSE	RES	S	GF	37	-	45	-	42	-	52
5662	NCA11	45 LAWSON ROAD	RES	N	GF	37	-	45	1	0	-	44
4929	NCAB	84-90 SAMUEL MARSDEN ROAD	RES	S	GF	37	-	45	-	42	-	49
5212	NCAB	117-199 LUDDENHAM ROAD	RES	S	GF	37	-	45	-	42	-	50
620	NCA10	8 PORTRUSH CRESCENT	RES	SW	GF	37	-	45	5	42	2	40
1864	NCA7	46 FEATHER STREET	RES	SW	F 1	37	-	45	-	42	-	52
3729	NCA7	13 SALAMANDER STREET	RES	W	GF	37	-	45	-	42	-	52
3730	NCA7	13 SALAMANDER STREET	RES	S	GF	37	-	45	-	42	-	52
5135	NCAB		COM	N	GF	37	-	45	-	42	-	70
1729	NCA7	27 DRYBERRY AVENUE	RES	W	GF	37	-	45	-	42	-	52
2773	NCA7	25 MCINTYRE AVENUE	RES	N	GF	37	-	45	-	42	-	52
5867	NCA10	2179A ELIZABETH DRIVE	IND	SE	GF	37	-	45	-	42	-	75
2684	NCA7	11 MARNE PLACE	RES	SE	GF	37	-	45	-	42	-	52
2722	NCA7	1 MARONI PLACE	RES	W	GF	37	-	45	-	42	-	52
2789	NCA7	34 MCINTYRE AVENUE	RES	NW	GF	37	-	45	-	42	-	52
3673	NCA7	43 ROTORUA ROAD	RES	E	GF	37	-	45	-	42	-	52
308	NCA10	641-675 LUDDENHAM ROAD	RES	SE	GF	37	-	45	5	42	2	40
2299	NCA7	2 KAN CLOSE	RES	S	GF	37	-	45	-	42	-	52
45	NCA10	1745 ELIZABETH DRIVE	COM	SW	GF	37	-	45	-	0	-	70
49	NCA10	1745 ELIZABETH DRIVE	COM	SW	GF	37	-	45	-	0	-	70
576	NCA10	34 PORTRUSH CRESCENT	RES	W	GF	37	-	45	5	42	2	40
2793	NCA7	36 MCINTYRE AVENUE	RES	NW	GF	37	-	45	-	42	-	52
3239	NCA7	27 PALENA CRESCENT	RES	W	GF	37	-	45	-	42	-	52
3240	NCA7	28 PALENA CRESCENT	RES	E	GF	37	-	45	-	42	-	52
4649	NCAB	76-80 LANSDOWNE ROAD	RES	N	GF	37	-	45	-	42	-	49
4651	NCAB	76-80 LANSDOWNE ROAD	RES	E	GF	37	-	45	-	42	-	49
5509	NCAB	123-179 PATONS LANE	IND	S	GF	37	-	45	-	42	-	75
269	NCA10	353-352 LUDDENHAM ROAD	COM	NW	GF	37	-	45	-	42	-	70
572	NCA10	10 PORTRUSH CRESCENT	RES	NE	F 1	37	-	45	5	42	2	40
575	NCA10	30 PORTRUSH CRESCENT	RES	SW	GF	37	-	45	5	42	2	40
1724	NCA7	25 DRYBERRY AVENUE	RES	W	GF	37	-	45	-	42	-	52
1860	NCA7	43 FEATHER STREET	RES	SW	GF	37	-	45	-	42	-	52
1873	NCA7	50 FEATHER STREET	RES	N	GF	37	-	45	-	42	-	52
2154	NCA7	9 IPEL CLOSE	RES	NW	GF	37	-	45	-	42	-	52
3328	NCA7	7 PECAN CLOSE	RES	S	GF	37	-	45	-	42	-	52
4835	NCAB	146-148 SAMUEL MARSDEN ROAD	RES	W	GF	37	-	45	-	42	-	49
4915	NCAB	76-82 SAMUEL MARSDEN ROAD	RES	W	F 1	37	-	45	-	42	-	49
570	NCA10	26 PORTRUSH CRESCENT	RES	NE	F 1	37	-	45	5	42	2	40
640	NCA10	44775 TWIN CREEKS DRIVE	COM	NE	F 1	37	-	45	-	42	-	70
2150	NCA7	8 IPEL CLOSE	RES	N	GF	37	-	45	-	42	-	52
2152	NCA7	9 IPEL CLOSE	RES	NE	GF	37	-	45	-	42	-	52
3677	NCA7	47 ROTORUA ROAD	RES	S	F 1	37	-	45	-	42	-	52
5858	NCA10	2179 ELIZABETH DRIVE	IND	SE	GF	37	-	45	-	42	-	75
638	NCA10	44775 TWIN CREEKS DRIVE	COM	SW	GF	36	-	44	-	41	-	70
1690	NCA7	1 DRYBERRY AVENUE	RES	N	GF	36	-	44	-	41	-	52
1852	NCA7	39 FEATHER STREET	RES	NW	GF	36	-	44	-	41	-	52
2800	NCA7	40 MCINTYRE AVENUE	RES	NW	GF	36	-	44	-	41	-	52
5665	NCA11	45 LAWSON ROAD	COM	W	GF	36	-	44	-	0	-	70
537	NCA10	12 PORTRUSH CRESCENT	RES	NW	GF	36	-	44	4	41	1	40
580	NCA10	36 PORTRUSH CRESCENT	RES	E	GF	36	-	44	4	41	1	40
586	NCA10	40 PORTRUSH CRESCENT	RES	W	GF	36	-	44	4	41	1	40
639	NCA10	44775 TWIN CREEKS DRIVE	COM	SW	F 1	36	-	44	-	41	-	70
1747	NCA7	31 DRYBERRY AVENUE	RES	NW	GF	36	-	44	-	41	-	52
1753	NCA7	38 DRYBERRY AVENUE	RES	SW	GF	36	-	44	-	41	-	52
2779	NCA7	28 MCINTYRE AVENUE	RES	W	F 1	36	-	44	-	41	-	52
3197	NCA7	8 ONTARIO AVENUE	RES	SW	F 3	36	-	44	-	41	-	52
5925	NCA10	821 LUDDENHAM ROAD	RES	E	F 1	36	-	44	4	41	1	40
1877	NCA7	53 FEATHER STREET	RES	S	GF	36	-	44	-	41	-	52
2740	NCA7	4 MARONI PLACE	RES	W	GF	36	-	44	-	41	-	52
3651	NCA7	30 ROTORUA ROAD	RES	E	GF	36	-	44	-	41	-	52
3669	NCA7	40 ROTORUA ROAD	RES	E	GF	36	-	44	-	41	-	52
3746	NCA7	6 SALAMANDER STREET	RES	W	GF	36	-	44	-	41	-	52
5869	NCA10	2179A ELIZABETH DRIVE	IND	SE	GF	36	-	44	-	41	-	75
1732	NCA7	28 DRYBERRY AVENUE	RES	SW	GF	36	-	44	-	41	-	52
1757	NCA7	6 DRYBERRY AVENUE	RES	NE	GF	36	-	44	-	41	-	52
1759	NCA7	8 DRYBERRY AVENUE	RES	SW	GF	36	-	44	-	41	-	52
1859	NCA7	41 FEATHER STREET	RES	SW	GF	36	-	44	-	41	-	52
2687	NCA7	12 MARNE PLACE	RES	NE	GF	36	-	44	-	41	-	52
2704	NCA7	24 MARNE PLACE	RES	NW	GF	36	-	44	-	41	-	52
2707	NCA7	2B MARNE PLACE	RES	NW	GF	36	-	44	-	41	-	52
3316	NCA7	11 PECAN CLOSE	RES	N	GF	36	-	44	-	41	-	52
3745	NCA7	6 SALAMANDER STREET	RES	W	GF	36	-	44	-	41	-	52
5659	NCA11	45 LAWSON ROAD	COM	W	GF	36	-	44	-	0	-	70
5670	NCA11	55 LAWSON ROAD	COM	W	GF	36	-	44	-	0	-	70
5863	NCA10	2179A ELIZABETH DRIVE	IND	SE	GF	36	-	44	-	41	-	75
2144	NCA7	3 IPEL CLOSE	RES	N	GF	36	-	44	-	41	-	52
2731	NCA7	15 MARONI PLACE	RES	W	GF	36	-	44	-	41	-	52
2772	NCA7	23 MCINTYRE AVENUE	RES	W	GF	36	-	44	-	41	-	52
5144	NCAB		RES	E	F 1	36	-	44	-	41	-	50
5866	NCA10	2179A ELIZABETH DRIVE	RES	NE	GF	36	-	44	4	41	1	40
5915	NCA10	765 LUDDENHAM ROAD	RES	NE	GF	36	-	44	4	41	1	40
1	NCA10		COM	W	F 1	36	-	44	-	41	-	70
2759	NCA7	13 MCINTYRE AVENUE	RES	N	F 1	36	-	44	-	41	-	52
2764	NCA7	17 MCINTYRE AVENUE	RES	S	GF	36	-	44	-	41	-	52
1829	NCA7	20 FEATHER STREET	RES	NW	F 1	36	-	44	-	41	-	52
1869	NCA7	49 FEATHER STREET	RES	SW	GF	36	-	44	-	41	-	52
2146	NCA7	5 IPEL CLOSE	RES	S	GF	36	-	44	-	41	-	52
2685	NCA7	11 MARNE PLACE	RES	SE	GF	36	-	44	-	41	-	52
2783	NCA7	30 MCINTYRE AVENUE	RES	N	GF	36	-	44	-	41	-	52
3221	NCA7	17 PALENA CRESCENT	RES	W	GF	36	-	44	-	41	-	52
4343	NCA7	6 ZEYA CLOSE	RES	S	F 1	36	-	44	-	41	-	52
2148	NCA7	6 IPEL CLOSE	RES	NE	GF	36	-	44	-	41	-	52
2149	NCA7	7 IPEL CLOSE	RES	SW	GF	36	-	44	-	41	-	52
2710	NCA7	4 MARNE PLACE	RES	NW	GF	36	-	44	-	41	-	52
2732	NCA7	16 MARONI PLACE	RES	W	F 1	36	-	44	-	41	-	52

2739	NCA7	4 MARONI PLACE	RES	W	GF	36	-	44	-	41	-	52	
3189	NCA7	39 ONTARIO AVENUE	RES	NW	GF	36	-	44	-	41	-	52	
3676	NCA7	45 ROTORUA ROAD	RES	E	GF	36	-	44	-	41	-	52	
3727	NCA7	11 SALAMANDER STREET	RES	S	GF	36	-	44	-	41	-	52	
3742	NCA7	3 SALAMANDER STREET	RES	S	GF	36	-	44	-	41	-	52	
3744	NCA7	5 SALAMANDER STREET	RES	S	GF	36	-	44	-	41	-	52	
5162	NCA9		RES	S	GF	36	-	44	-	41	-	50	
5864	NCA10	2179A ELIZABETH DRIVE	IND	SE	GF	36	-	44	-	41	-	75	
536	NCA10	12 PORTRUSH CRESCENT	RES	SW	GF	36	-	44	4	41	1	40	
641	NCA10	4477S TWIN CREEKS DRIVE	COM	NW	F1	36	-	44	-	41	-	70	
1848	NCA7	35 FEATHER STREET	RES	NW	GF	36	-	44	-	41	-	52	
1718	NCA7	22 DRYBERRY AVENUE	RES	SW	GF	36	-	44	-	41	-	52	
1845	NCA7	33 FEATHER STREET	RES	SW	GF	36	-	44	-	41	-	52	
1846	NCA7	34 FEATHER STREET	RES	SW	F1	36	-	44	-	41	-	52	
1876	NCA7	52 FEATHER STREET	RES	S	GF	36	-	44	-	41	-	52	
3224	NCA7	19 PALENA CRESCENT	RES	W	GF	36	-	44	-	41	-	52	
3326	NCA7	6 PECAN CLOSE	RES	SW	GF	36	-	44	-	41	-	52	
3728	NCA7	12 SALAMANDER STREET	RES	S	GF	36	-	44	-	41	-	52	
4971	NCA8	7 SWEETWATER GROVE	RES	E	F1	36	-	44	-	41	-	49	
5652	NCA11	35 LAWSON ROAD	RES	W	GF	36	-	44	-	0	-	44	
1519	NCA7	3 COMO CLOSE	RES	S	F1	35	-	43	-	40	-	52	
1725	NCA7	26 DRYBERRY AVENUE	RES	N	F1	35	-	43	-	40	-	52	
2307	NCA7	6 KAN CLOSE	RES	S	GF	35	-	43	-	40	-	52	
2443	NCA7	18 LAGO PLACE	RES	NW	GF	35	-	43	-	40	-	52	
2737	NCA7	3 MARONI PLACE	RES	E	GF	35	-	43	-	40	-	52	
4660	NCA8	87 LANSOWNE ROAD	RES	N	GF	35	-	43	-	40	-	49	
4902	NCA8	63-69 SAMUEL MARSDEN ROAD	RES	W	GF	35	-	43	-	40	-	49	
2441	NCA7	17 LAGO PLACE	RES	NW	GF	35	-	43	-	40	-	52	
2455	NCA7	9 LAGO PLACE	RES	SW	GF	35	-	43	-	40	-	52	
3743	NCA7	4 SALAMANDER STREET	RES	S	GF	35	-	43	-	40	-	52	
5168	NCA9		RES	N	F1	35	-	43	-	40	-	50	
5861	NCA10	2179 ELIZABETH DRIVE	RES	SW	F1	35	-	43	3	40	0	40	
5937	NCA10	851-867 LUDDENHAM ROAD	RES	E	F1	35	-	43	3	40	0	40	
1717	NCA7	21 DRYBERRY AVENUE	RES	SW	GF	35	-	43	-	40	-	52	
1857	NCA7	40 FEATHER STREET	RES	NW	GF	35	-	43	-	40	-	52	
2440	NCA7	16 LAGO PLACE	RES	NW	GF	35	-	43	-	40	-	52	
3843	NCA7	28 ROTORUA ROAD	RES	N	GF	35	-	43	-	40	-	52	
4666	NCA8	94-100 LANSOWNE ROAD	RES	N	GF	35	-	43	-	40	-	49	
4903	NCA8	63-69 SAMUEL MARSDEN ROAD	RES	W	GF	35	-	43	-	40	-	49	
5903	NCA10	2510-2560 ELIZABETH DRIVE	COM	N	GF	35	-	43	-	40	-	70	
275	NCA10	405-423 LUDDENHAM ROAD	RES	E	GF	35	-	43	3	40	0	40	
1865	NCA7	47 FEATHER STREET	RES	SW	GF	35	-	43	-	40	-	52	
3187	NCA7	38 ONTARIO AVENUE	RES	NW	GF	35	-	43	-	40	-	52	
3215	NCA7	13 PALENA CRESCENT	RES	SE	F1	35	-	43	-	40	-	52	
4910	NCA8	71-81 SAMUEL MARSDEN ROAD	RES	E	GF	35	-	43	-	40	-	49	
5914	NCA10	765 LUDDENHAM ROAD	RES	E	GF	35	-	43	3	40	0	40	
567	NCA10	24 PORTRUSH CRESCENT	RES	NW	GF	35	-	43	3	40	-	40	
1737	NCA7	30 DRYBERRY AVENUE	RES	NW	GF	35	-	43	-	40	-	52	
1840	NCA7	31 FEATHER STREET	RES	NW	GF	35	-	43	-	40	-	52	
3181	NCA7	3 ONTARIO AVENUE	RES	NW	GF	35	-	43	-	40	-	52	
3675	NCA7	45 ROTORUA ROAD	RES	W	GF	35	-	43	-	40	-	52	
4176	NCA7	20 SUNNDAL CLOSE	RES	NW	GF	35	-	43	-	40	-	52	
1716	NCA7	20 DRYBERRY AVENUE	RES	SW	GF	35	-	43	-	40	-	52	
1733	NCA7	29 DRYBERRY AVENUE	RES	NW	GF	35	-	43	-	40	-	52	
1758	NCA7	6 DRYBERRY AVENUE	RES	NE	GF	35	-	43	-	40	-	52	
2429	NCA7	10 LAGO PLACE	RES	W	GF	35	-	43	-	40	-	52	
3232	NCA7	23 PALENA CRESCENT	RES	W	GF	35	-	43	-	40	-	52	
4179	NCA7	4 SUNNDAL CLOSE	RES	S	GF	35	-	43	-	40	-	52	
1726	NCA7	26 DRYBERRY AVENUE	RES	S	F1	35	-	43	-	40	-	52	
2757	NCA7	11 MCINTYRE AVENUE	RES	S	GF	35	-	43	-	40	-	52	
3186	NCA7	37 ONTARIO AVENUE	RES	NW	GF	35	-	43	-	40	-	52	
4342	NCA7	6 ZEYA CLOSE	RES	S	GF	35	-	43	-	40	-	52	
2741	NCA7	5 MARONI PLACE	RES	W	GF	35	-	43	-	40	-	52	
3153	NCA7	1 ONTARIO AVENUE	RES	SE	GF	35	-	43	-	40	-	52	
3238	NCA7	26 PALENA CRESCENT	RES	W	GF	35	-	43	-	40	-	52	
3302	NCA7	23 PEACE AVENUE	RES	N	GF	35	-	43	-	40	-	52	
5231	NCA9	117-199 LUDDENHAM ROAD	RES	SE	GF	35	-	43	-	40	-	50	
1728	NCA7	27 DRYBERRY AVENUE	RES	SW	GF	35	-	43	-	40	-	52	
2145	NCA7	4 IPEL CLOSE	RES	NE	GF	35	-	43	-	40	-	52	
2471	NCA7	16 LILLEY STREET	RES	S	F1	35	-	43	-	40	-	52	
2690	NCA7	13 MARNE PLACE	RES	SE	GF	35	-	43	-	40	-	52	
2775	NCA7	26 MCINTYRE AVENUE	RES	N	GF	35	-	43	-	40	-	52	
4193	NCA7	6 TAO CLOSE	RES	NW	F1	35	-	43	-	40	-	52	
4345	NCA7	8 ZEYA CLOSE	RES	SW	GF	35	-	43	-	40	-	52	
4884	NCA8	44-66 SAMUEL MARSDEN ROAD	RES	W	F1	35	-	43	-	40	-	49	
4888	NCA8	47-51 SAMUEL MARSDEN ROAD	RES	NW	GF	35	-	43	-	40	-	49	
4904	NCA8	68-74 SAMUEL MARSDEN ROAD	RES	E	GF	35	-	43	-	40	-	49	
5945	NCA10	869-885 LUDDENHAM ROAD	RES	SE	GF	35	-	43	3	40	-	40	
1694	NCA7	11 DRYBERRY AVENUE	RES	SW	GF	35	-	43	-	40	-	52	
1878	NCA7	54 FEATHER STREET	RES	S	GF	35	-	43	-	40	-	52	
2769	NCA7	22 MCINTYRE AVENUE	RES	N	GF	35	-	43	-	40	-	52	
47	NCA10	1745 ELIZABETH DRIVE	COM	W	F1	34	-	42	-	0	-	70	
48	NCA10	1745 ELIZABETH DRIVE	COM	NW	GF	34	-	42	-	0	-	70	
267	NCA10	350 LUDDENHAM ROAD	COM	NW	F1	34	-	42	-	0	-	40	
540	NCA10	14 PORTRUSH CRESCENT	RES	NE	GF	34	-	42	2	39	-	40	
1746	NCA7	34 DRYBERRY AVENUE	RES	NW	GF	34	-	42	-	39	-	52	
1804	NCA7	4 ERIE PLACE	RES	N	F1	34	-	42	-	39	-	52	
1867	NCA7	48 FEATHER STREET	RES	N	GF	34	-	42	-	39	-	52	
1882	NCA7	7 FEATHER STREET	RES	W	GF	34	-	42	-	39	-	52	
2449	NCA7	4 LAGO PLACE	RES	SE	GF	34	-	42	-	39	-	52	
3196	NCA7	7 ONTARIO AVENUE	RES	SW	F1	34	-	42	-	39	-	52	
3237	NCA7	25 PALENA CRESCENT	RES	N	GF	34	-	42	-	39	-	52	
5152	NCA9		RES	S	GF	34	-	42	-	39	-	50	
5533	NCA11	1970 ELIZABETH DRIVE	RES	N	GF	34	-	42	-	0	-	44	
5671	NCA11	55 LAWSON ROAD	COM	W	GF	34	-	42	-	0	-	70	
2735	NCA7	2 MARONI PLACE	RES	E	GF	34	-	42	-	39	-	52	
3235	NCA7	24 PALENA CRESCENT	RES	S	GF	34	-	42	-	39	-	52	
4338	NCA7	2 ZEYA CLOSE	RES	W	GF	34	-	42	-	39	-	52	
4664	NCA8	94-100 LANSOWNE ROAD	RES	S	F1	34	-	42	-	39	-	49	
4672	NCA8	94-100 LANSOWNE ROAD	RES	N	GF	34	-	42	-	39	-	49	
4901	NCA8	57-61 SAMUEL MARSDEN ROAD	RES	W	F1	34	-	42	-	39	-	49	
4908	NCA8	71-81 SAMUEL MARSDEN ROAD	RES	W	F1	34	-	42	-	39	-	49	
1834	NCA7	23 FEATHER STREET	RES	S	GF	34	-	42	-	39	-	52	
1837	NCA7	28 FEATHER STREET	RES	W	GF	34	-	42	-	39	-	52	
2147	NCA7	5 IPEL CLOSE	RES	N	GF	34	-	42	-	39	-	52	
2703	NCA7	23 MARNE PLACE	RES	SE	GF	34	-	42	-	39	-	52	
2730	NCA7	14 MARONI PLACE	RES	W	GF	34	-	42	-	39	-	52	
3665	NCA7	39 ROTORUA ROAD	RES	E	GF	34	-	42	-	39	-	52	
3871	NCA7	41 ROTORUA ROAD	RES	W	GF	34	-	42	-	39	-	52	
4501	NCA8	101-107 LANSOWNE ROAD	RES	N	GF	34	-	42	-	39	-	49	
5547	NCA11	1990 ELIZABETH DRIVE	RES	W	GF	34	-	42	-	0	-	44	
1712	NCA7	19 DRYBERRY AVENUE	RES	0	SW	GF	34	-	42	-	39	-	52
2466	NCA7	13 LILLEY STREET	RES	W	F1	34	-	42	-	39	-	52	
3184	NCA7	36 ONTARIO AVENUE	RES	NW	GF	34	-	42	-	39	-	52	
3317	NCA7	12 PECAN CLOSE	RES	S	GF	34	-	42	-	39	-	52	
3654	NCA7	32 ROTORUA ROAD	RES	E	GF	34	-	42	-	39	-	52	
4346	NCA7	9 ZEYA CLOSE	RES	SW	GF	34	-	42	-	39	-	52	
1756	NCA7	4 DRYBERRY AVENUE	RES	W	GF	34	-	42	-	39	-	52	
2430	NCA7	11 LAGO PLACE	RES	NW	F1	34	-	42	-	39	-	52	
2450	NCA7	5 LAGO PLACE	RES	SW	GF	34	-	42	-	39	-	52	
2725	NCA7	10 MARONI PLACE	RES	SE	GF	34	-	42	-	39	-	52	
3245	NCA7	4 PALENA CRESCENT	RES	W	GF	34	-	42	-	39	-	52	
4175	NCA7	2 SUNNDAL CLOSE	RES	SW	F1	34	-	42	-	39	-	52	
4282	NCA7	5 TUNA PLACE	RES	N	GF	34	-	42	-	39	-	52	
4301	NCA7	7 WOLF CLOSE	RES	S	GF	34	-	42	-	39	-	52	
4668	NCA8	94-100 LANSOWNE ROAD	RES	N	F3	34	-	42	-	39	-	49	
4969	NCA8	6 SWEETWATER GROVE	RES	E	GF	34	-	42	-	39	-	49	

5676	NCA11	65 LAWSON ROAD	RES	N	GF	34	-	42	-	0	-	44
5895	NCA10	2510-2550 ELIZABETH DRIVE	RES	E	GF	34	-	42	2	39	-	40
1742	NCA7	32 DRYBERRY AVENUE	RES	NE	GF	34	-	42	-	39	-	52
1823	NCA7	17 FEATHER STREET	RES	W	GF	34	-	42	-	39	-	52
2451	NCA7	6 LAGO PLACE	RES	NW	GF	34	-	42	-	39	-	52
3657	NCA7	34 ROTORUA ROAD	RES	E	GF	34	-	42	-	39	-	52
4275	NCA7	2 TUNA PLACE	RES	N	GF	34	-	42	-	39	-	52
4279	NCA7	21 TUNA PLACE	RES	W	GF	34	-	42	-	39	-	52
5120	NCA9		RES	S	GF	34	-	42	-	39	-	50
5136	NCA9		RES	S	GF	34	-	42	-	39	-	50
345	NCA10	693-711 LUDDENHAM ROAD	RES	SE	GF	34	-	42	2	39	-	40
572	NCA10	28 PORTRUSH CRESCENT	RES	NW	GF	34	-	42	2	39	-	40
1705	NCA7	16 DRYBERRY AVENUE	RES	NE	GF	34	-	42	-	39	-	52
1761	NCA7	9 DRYBERRY AVENUE	RES	SW	GF	34	-	42	-	39	-	52
2446	NCA7	3 LAGO PLACE	RES	SE	GF	34	-	42	-	39	-	52
2729	NCA7	13 MARONI PLACE	RES	W	GF	34	-	42	-	39	-	52
3639	NCA7	24 ROTORUA ROAD	RES	W	GF	34	-	42	-	39	-	52
3652	NCA7	37 ROTORUA ROAD	RES	E	GF	34	-	42	-	39	-	52
4162	NCA7	12 SUNNDAL CLOSE	RES	SW	GF	34	-	42	-	39	-	52
4209	NCA7	19 TROUT PLACE	RES	NE	GF	34	-	42	-	39	-	52
4909	NC88	71-81 SAMUEL MARSDEN ROAD	RES	W	GF	34	-	42	-	39	-	49
5669	NCA11	55 LAWSON ROAD	RES	W	GF	34	-	42	-	0	-	44
1697	NCA7	12A DRYBERRY AVENUE	RES	W	GF	34	-	42	-	39	-	52
1745	NCA7	33 DRYBERRY AVENUE	RES	NW	GF	34	-	42	-	39	-	52
2432	NCA7	12 LAGO PLACE	RES	NW	GF	34	-	42	-	39	-	52
2768	NCA7	20 MCINTYRE AVENUE	RES	S	GF	34	-	42	-	39	-	52
3191	NCA7	5 ONTARIO AVENUE	RES	SW	GF	34	-	42	-	39	-	52
3720	NCA7	9 ROTORUA ROAD	RES	W	F 1	34	-	42	-	39	-	52
4158	NCA7	1 SUNNDAL CLOSE	RES	SW	GF	34	-	42	-	39	-	52
4907	NC88	68-74 SAMUEL MARSDEN ROAD	RES	S	GF	34	-	42	-	39	-	49
5911	NCA10	765 LUDDENHAM ROAD	RES	SE	F 1	34	-	42	2	39	-	40
578	NCA10	34 PORTRUSH CRESCENT	RES	W	GF	34	-	42	2	39	-	40
1693	NCA7	10 DRYBERRY AVENUE	RES	NW	GF	34	-	42	-	39	-	52
1734	NCA7	3 DRYBERRY AVENUE	RES	W	GF	34	-	42	-	39	-	52
2305	NCA7	5 KAN CLOSE	RES	N	GF	34	-	42	-	39	-	52
2445	NCA7	2 LAGO PLACE	RES	SE	GF	34	-	42	-	39	-	52
2761	NCA7	15 MCINTYRE AVENUE	RES	W	GF	34	-	42	-	39	-	52
3210	NCA7	10 PALENA CRESCENT	RES	NW	GF	34	-	42	-	39	-	52
3656	NCA7	33 ROTORUA ROAD	RES	W	GF	34	-	42	-	39	-	52
3660	NCA7	36 ROTORUA ROAD	RES	W	GF	34	-	42	-	39	-	52
4839	NC88	146B SAMUEL MARSDEN ROAD	RES	NE	GF	34	-	42	-	39	-	49
5139	NCA9		RES	W	GF	34	-	42	-	39	-	50
1748	NCA7	35 DRYBERRY AVENUE	RES	S	GF	34	-	42	-	39	-	52
2812	NCA7	8 MCINTYRE AVENUE	RES	S	GF	34	-	42	-	39	-	52
3989	NCA7	60 SOLANDER DRIVE	RES	E	F 1	34	-	42	-	39	-	52
4277	NCA7	20 TUNA PLACE	RES	N	GF	34	-	42	-	39	-	52
4662	NC88	93-99 LANSDOWNE ROAD	RES	E	GF	34	-	42	-	39	-	49
4894	NC88	53-55 SAMUEL MARSDEN ROAD	RES	SW	GF	34	-	42	-	39	-	49
4965	NC88	5 SWEETWATER GROVE	RES	E	F 1	34	-	42	-	39	-	49
4966	NC88	5 SWEETWATER GROVE	RES	E	F 1	34	-	42	-	39	-	49
5678	NCA11	75 LAWSON ROAD	RES	W	GF	34	-	42	-	0	-	44
5847	NCA11	225 ADAMS ROAD	RES	NW	GF	34	-	42	-	39	-	44
5882	NCA11	2470 ELIZABETH DRIVE	RES	NW	GF	34	-	42	-	39	-	44
1816	NCA7	12 FEATHER STREET	RES	W	GF	33	-	41	-	38	-	52
2438	NCA7	15 LAGO PLACE	RES	SE	GF	33	-	41	-	38	-	52
2439	NCA7	15 LAGO PLACE	RES	SE	GF	33	-	41	-	38	-	52
3222	NCA7	17 PALENA CRESCENT	RES	W	GF	33	-	41	-	38	-	52
3287	NCA7	11 PEACE AVENUE	RES	N	GF	33	-	41	-	38	-	52
3402	NCA7	3 PINE CREEK CIRCUIT	RES	NE	F 1	33	-	41	-	38	-	52
3653	NCA7	38 ROTORUA ROAD	RES	W	GF	33	-	41	-	38	-	52
4218	NCA7	8 TROUT PLACE	RES	N	GF	33	-	41	-	38	-	52
4219	NCA7	9 TROUT PLACE	RES	W	GF	33	-	41	-	38	-	52
4340	NCA7	4 ZEYA CLOSE	RES	S	GF	33	-	41	-	38	-	52
5223	NC89	117-199 LUDDENHAM ROAD	RES	SE	GF	33	-	41	-	38	-	50
5885	NCA11	2470 ELIZABETH DRIVE	RES	NW	GF	33	-	41	-	38	-	44
1696	NCA7	12 DRYBERRY AVENUE	RES	SW	GF	33	-	41	-	38	-	52
2050	NCA7	3 HORSESHOE CIRCUIT	RES	N	F 1	33	-	41	-	38	-	52
2447	NCA7	3 LAGO PLACE	RES	SE	GF	33	-	41	-	38	-	52
3725	NCA7	1 SALAMANDER STREET	RES	S	GF	33	-	41	-	38	-	52
4195	NCA7	10 TROUT PLACE	RES	NE	GF	33	-	41	-	38	-	52
4197	NCA7	11 TROUT PLACE	RES	SW	GF	33	-	41	-	38	-	52
4667	NC88	94-100 LANSDOWNE ROAD	RES	E	F 1	33	-	41	-	38	-	49
4892	NC88	53-55 SAMUEL MARSDEN ROAD	RES	NW	GF	33	-	41	-	38	-	49
116	NCA10	4 CRYSTAL DOWNS CLOSE	RES	NE	GF	33	-	41	1	38	-	40
569	NCA10	24 PORTRUSH CRESCENT	RES	NE	GF	33	-	41	1	38	-	40
1806	NCA7	5 ERIE PLACE	RES	NW	GF	33	-	41	-	38	-	52
1851	NCA7	38 FEATHER STREET	RES	NW	GF	33	-	41	-	38	-	52
2143	NCA7	2 IPEL CLOSE	RES	N	GF	33	-	41	-	38	-	52
2747	NCA7	7 MARONI PLACE	RES	E	GF	33	-	41	-	38	-	52
3246	NCA7	4 PALENA CRESCENT	RES	S	GF	33	-	41	-	38	-	52
3645	NCA7	28 ROTORUA ROAD	RES	E	GF	33	-	41	-	38	-	52
3659	NCA7	35 ROTORUA ROAD	RES	E	GF	33	-	41	-	38	-	52
4211	NCA7	2 TROUT PLACE	RES	S	GF	33	-	41	-	38	-	52
4267	NCA7	15 TUNA PLACE	RES	S	GF	33	-	41	-	38	-	52
4273	NCA7	19 TUNA PLACE	RES	W	GF	33	-	41	-	38	-	52
5128	NC89		RES	W	F 1	33	-	41	-	38	-	50
5171	NC89		RES	SW	GF	33	-	41	-	38	-	50
2470	NCA7	15 LILLEY STREET	RES	S	GF	33	-	41	-	38	-	52
2726	NCA7	11 MARONI PLACE	RES	SW	GF	33	-	41	-	38	-	52
3158	NCA7	11 ONTARIO AVENUE	RES	W	GF	33	-	41	-	38	-	52
3219	NCA7	16 PALENA CRESCENT	RES	S	GF	33	-	41	-	38	-	52
342	NCA10	693-711 LUDDENHAM ROAD	RES	SE	GF	33	-	41	1	38	-	40
1801	NCA7	14 ERIE PLACE	RES	S	GF	33	-	41	-	38	-	52
2435	NCA7	14 LAGO PLACE	RES	SE	GF	33	-	41	-	38	-	52
2743	NCA7	6 MARONI PLACE	RES	E	GF	33	-	41	-	38	-	52
2751	NCA7	9 MARONI PLACE	RES	SE	GF	33	-	41	-	38	-	52
3623	NCA7	12 ROTORUA ROAD	RES	E	GF	33	-	41	-	38	-	52
3739	NCA7	2 SALAMANDER STREET	RES	S	GF	33	-	41	-	38	-	52
4177	NCA7	21 SUNNDAL CLOSE	RES	SW	GF	33	-	41	-	38	-	52
4215	NCA7	5 TROUT PLACE	RES	N	GF	33	-	41	-	38	-	52
4269	NCA7	17 TUNA PLACE	RES	S	GF	33	-	41	-	38	-	52
4271	NCA7	18 TUNA PLACE	RES	NW	GF	33	-	41	-	38	-	52
4905	NC88	68-74 SAMUEL MARSDEN ROAD	RES	W	GF	33	-	41	-	38	-	49
4906	NC88	68-74 SAMUEL MARSDEN ROAD	RES	W	GF	33	-	41	-	38	-	49
5214	NC89	117-199 LUDDENHAM ROAD	RES	SE	GF	33	-	41	-	38	-	50
573	NCA10	28 PORTRUSH CRESCENT	RES	NW	GF	33	-	41	1	38	-	40
2300	NCA7	3 KAN CLOSE	RES	N	GF	33	-	41	-	38	-	52
4174	NCA7	19 SUNNDAL CLOSE	RES	W	GF	33	-	41	-	38	-	52
4178	NCA7	3 SUNNDAL CLOSE	RES	SE	GF	33	-	41	-	38	-	52
4300	NCA7	6 WOLF CLOSE	RES	W	F 1	33	-	41	-	38	-	52
454	NCA10	1A MEDINAH AVENUE	RES	W	GF	33	-	41	1	38	-	40
1715	NCA7	2 DRYBERRY AVENUE	RES	S	GF	33	-	41	-	38	-	52
1797	NCA7	12 ERIE PLACE	RES	S	GF	33	-	41	-	38	-	52
1849	NCA7	36 FEATHER STREET	RES	S	GF	33	-	41	-	38	-	52
2463	NCA7	11 LILLEY STREET	RES	S	GF	33	-	41	-	38	-	52
2766	NCA7	18 MCINTYRE AVENUE	RES	N	GF	33	-	41	-	38	-	52
3247	NCA7	5 PALENA CRESCENT	RES	W	GF	33	-	41	-	38	-	52
3289	NCA7	13 PEACE AVENUE	RES	W	GF	33	-	41	-	38	-	52
3503	NCA7	9 PINE CREEK CIRCUIT	RES	NW	F 1	33	-	41	-	38	-	52
3626	NCA7	15 ROTORUA ROAD	RES	E	GF	33	-	41	-	38	-	52
3653	NCA7	31 ROTORUA ROAD	RES	W	GF	33	-	41	-	38	-	52
4194	NCA7	7 TAO CLOSE	RES	NW	GF	33	-	41	-	38	-	52
4280	NCA7	3 TUNA PLACE	RES	N	GF	33	-	41	-	38	-	52
5124	NC89		RES	W	GF	33	-	41	-	38	-	50
5211	NC89	117-199 LUDDENHAM ROAD	RES	SE	GF	33	-	41	-	38	-	50
5893	NCA10	2510-2550 ELIZABETH DRIVE	COM	E	F 1	33	-	41	-	38	-	70
574	NCA10	30 PORTRUSH CRESCENT	RES	NE	GF	33	-	41	1	38	-	40

579	NCA10	34 PORTRUSH CRESCENT	RES	N	F 1	33	-	41	1	38	-	40
1523	NCA7	6 COMO CLOSE	RES	W	F 1	33	-	41	-	38	-	52
2452	NCA7	7 LAGO PLACE	RES	S	GF	33	-	41	-	38	-	52
3179	NCA7	28 ONTARIO AVENUE	RES	S	GF	33	-	41	-	38	-	52
3291	NCA7	14 PEACE AVENUE	RES	N	GF	33	-	41	-	38	-	52
4206	NCA7	17 TROUT PLACE	RES	N	GF	33	-	41	-	38	-	52
4337	NCA7	12 ZEYA CLOSE	RES	S	GF	33	-	41	-	38	-	52
4599	NCA8	108-112 LANSDOWNE ROAD	RES	E	GF	33	-	41	-	38	-	49
4663	NCA8	93-99 LANSDOWNE ROAD	RES	E	GF	33	-	41	-	38	-	49
4882	NCA8	44-66 SAMUEL MARSDEN ROAD	RES	W	GF	33	-	41	-	38	-	49
4951	NCA8	15 SWEETWATER GROVE	RES	E	GF	33	-	41	-	38	-	49
5213	NCA9	117-199 LUDDENHAM ROAD	RES	NE	GF	33	-	41	-	38	-	50
5427	NCA9	43A LUDDENHAM ROAD	RES	S	GF	33	-	41	-	38	-	50
120	NCA10	7 CRYSTAL DOWNS CLOSE	RES	W	GF	33	-	41	1	38	-	40
582	NCA10	36 PORTRUSH CRESCENT	RES	W	GF	33	-	41	1	38	-	40

OOHW Period 1	(LB) (LB, M) (LB, M, SN, RO) (LB, M, SN, IB, PC, RO)												NML Period 1
Receiver ID	NCA	Address	Receiver type	Direction	Floor	CS 1	CS1 Exceedance	CS 2	CS2 Exceedance	CS 3	CS3 Exceedance	NML Period 1	
302	NCA10	611-639 LUDDENHAM ROAD	RES	SW	GF	67	32	75	40	72	37	35	
425	NCA10	846-890 LUDDENHAM ROAD	COM	NW	GF	67	-	75	5	72	2	70	
3715	NCA7	81 ROTORUA ROAD	RES	SW	GF	66	19	74	27	71	24	47	
3716	NCA7	83 ROTORUA ROAD	RES	SW	GF	66	19	74	27	71	24	47	
4633	NCA8	40B LANSDOWNE ROAD	RES	N	GF	64	15	72	23	69	20	49	
304	NCA10	611A LUDDENHAM ROAD	RES	SE	GF	64	29	72	37	69	34	35	
3713	NCA7	79 ROTORUA ROAD	RES	SW	GF	63	16	71	24	68	21	47	
4637	NCA8	50-54 LANSDOWNE ROAD	RES	E	GF	63	14	71	22	68	19	49	
5369	NCA9	246-248 LUDDENHAM ROAD	RES	W	GF	63	19	71	27	68	24	44	
4559	NCA8	77-81 KENT ROAD	RES	E	GF	63	14	71	22	68	19	49	
4798	NCA8	116-120 SAMUEL MARSDEN ROAD	RES	W	GF	63	14	71	22	68	19	49	
4653	NCA8	63-67 KENT ROAD	RES	E	GF	63	14	71	22	68	19	49	
4554	NCA8	63-67 KENT ROAD	RES	N	F 1	62	13	70	21	67	18	49	
265	NCA10	339-363 LUDDENHAM ROAD	RES	E	GF	62	27	70	35	67	32	35	
4585	NCA8	95 KENT ROAD	RES	E	F 1	62	13	70	21	67	18	49	
4539	NCA8	57 KENT ROAD	RES	E	F 1	62	13	70	21	67	18	49	
5210	NCA9	117-199 LUDDENHAM ROAD	RES	E	GF	62	18	70	26	67	23	44	
5242	NCA9	212-214 LUDDENHAM ROAD	RES	W	GF	62	18	70	26	67	23	44	
5348	NCA9	230-234 LUDDENHAM ROAD	RES	S	GF	61	17	69	25	66	22	44	
5335	NCA9	226-228 LUDDENHAM ROAD	RES	W	GF	61	17	69	25	66	22	44	
5357	NCA9	236-238 LUDDENHAM ROAD	RES	W	GF	61	17	69	25	66	22	44	
5366	NCA9	240-244 LUDDENHAM ROAD	RES	S	GF	61	17	69	25	66	22	44	
5386	NCA9	256 LUDDENHAM ROAD	RES	W	GF	61	17	69	25	66	22	44	
430	NCA10	892 LUDDENHAM ROAD	RES	NW	GF	61	26	69	34	66	31	35	
5333	NCA9	222B LUDDENHAM ROAD	RES	N	GF	60	16	68	24	65	21	44	
4544	NCA8	63-67 KENT ROAD	RES	E	F 1	60	11	68	19	65	16	49	
3717	NCA7	85 ROTORUA ROAD	RES	SW	GF	59	12	67	20	64	17	47	
4637	NCA8	51-55 KENT ROAD	RES	NE	F 1	59	10	67	18	64	15	49	
5244	NCA9	212-214 LUDDENHAM ROAD	RES	W	GF	59	15	67	23	64	20	44	
5377	NCA9	250-254 LUDDENHAM ROAD	RES	W	F 1	59	15	67	23	64	20	44	
5237	NCA9	202-210 LUDDENHAM ROAD	RES	W	F 1	59	15	67	23	64	20	44	
5394	NCA9	262-266 LUDDENHAM ROAD	RES	W	GF	59	15	67	23	64	20	44	
5414	NCA9	31-39 LUDDENHAM ROAD	RES	E	GF	58	14	66	22	63	19	44	
4549	NCA8	63-67 KENT ROAD	RES	E	GF	58	9	66	17	63	14	49	
5950	NCA10	869-885 LUDDENHAM ROAD	COM	NE	F 1	58	-	66	-	63	-	70	
329	NCA10	677-691 LUDDENHAM ROAD	RES	SE	GF	58	23	66	31	63	28	35	
3712	NCA7	77 ROTORUA ROAD	RES	SW	GF	57	10	65	18	62	15	47	
5176	NCA9	44 Luddenham Rd, Orchard Hills	COM	W	F 1	57	-	65	-	62	-	70	
5249	NCA9	216 LUDDENHAM ROAD	RES	W	GF	57	13	65	21	62	18	44	
385	NCA10	812-844 LUDDENHAM ROAD	RES	SW	GF	57	22	65	30	62	27	35	
5234	NCA9	182-200 LUDDENHAM ROAD	RES	W	GF	56	12	64	20	61	17	44	
351	NCA10	710-732 LUDDENHAM ROAD	RES	NW	GF	56	21	64	29	61	26	35	
5239	NCA9	202-210 LUDDENHAM ROAD	RES	W	GF	56	12	64	20	61	17	44	
5424	NCA9	320-326 LUDDENHAM ROAD	RES	W	GF	56	12	64	20	61	17	44	
5440	NCA9	44 LUDDENHAM ROAD	COM	W	GF	56	-	64	-	61	-	70	
5443	NCA9	367-369 MAMRE ROAD	COM	SE	F 1	56	-	64	-	61	-	70	
386	NCA10	812-844 LUDDENHAM ROAD	RES	SW	GF	55	20	63	28	60	25	35	
5279	NCA9	221-227 LUDDENHAM ROAD	RES	E	GF	55	11	63	19	60	16	44	
5251	NCA9	216 LUDDENHAM ROAD	RES	W	GF	55	11	63	19	60	16	44	
4543	NCA8	57 KENT ROAD	RES	E	GF	55	6	63	14	60	11	49	
4555	NCA8	63-67 KENT ROAD	RES	N	GF	55	6	63	14	60	11	49	
4568	NCA8	83-87 KENT ROAD	RES	E	GF	55	6	63	14	60	11	49	
107	NCA10	10 COMARGO LANE	RES	N	GF	54	19	62	27	59	24	35	
5233	NCA9	182-200 LUDDENHAM ROAD	RES	W	GF	54	10	62	18	59	15	44	
437	NCA10	892B LUDDENHAM ROAD	RES	NW	F 1	54	19	62	27	59	24	35	
5422	NCA9	319-325 LUDDENHAM ROAD	RES	N	GF	54	10	62	18	59	15	44	
5968	NCA10	889 LUDDENHAM ROAD	RES	SE	GF	54	19	62	27	59	24	35	
288	NCA10	425A LUDDENHAM ROAD	RES	NE	GF	54	19	62	27	59	24	35	
4560	NCA8	77-81 KENT ROAD	RES	N	GF	54	5	62	13	59	10	49	
279	NCA10	425-441 LUDDENHAM ROAD	RES	SE	GF	54	19	62	27	59	24	35	
5966	NCA10	889 LUDDENHAM ROAD	RES	SE	GF	54	19	62	27	59	24	35	
349	NCA10	710-732 LUDDENHAM ROAD	RES	NE	GF	54	19	62	27	59	24	35	
4638	NCA8	50-54 LANSDOWNE ROAD	RES	N	F 1	54	5	62	13	59	10	49	
5372	NCA9	246-248 LUDDENHAM ROAD	RES	W	GF	53	9	61	17	58	14	44	
4528	NCA8	107-111 KENT ROAD	RES	N	GF	53	4	61	12	58	9	49	
5238	NCA9	202-210 LUDDENHAM ROAD	RES	W	GF	53	9	61	17	58	14	44	
5364	NCA9	240-244 LUDDENHAM ROAD	RES	W	GF	53	9	61	17	58	14	44	
112	NCA10	6 COMARGO LANE	RES	N	GF	53	18	61	26	58	23	35	
113	NCA10	8 COMARGO LANE	RES	W	GF	53	18	61	26	58	23	35	
5360	NCA9	236-238 LUDDENHAM ROAD	RES	W	GF	53	9	61	17	58	14	44	
5952	NCA10	869A LUDDENHAM ROAD	COM	SE	GF	53	-	61	-	58	-	70	
359	NCA10	734-750 LUDDENHAM ROAD	RES	NE	GF	53	18	61	26	58	23	35	
4540	NCA8	57 KENT ROAD	RES	E	GF	53	4	61	12	58	9	49	
4577	NCA8	89-93 KENT ROAD	RES	E	GF	53	4	61	12	58	9	49	
4532	NCA8	51-55 KENT ROAD	RES	N	GF	52	3	60	11	57	8	49	
52	NCA10	1783-1789 ELIZABETH DRIVE	RES	W	F 1	52	17	60	25	0	-	35	
5337	NCA9	226-228 LUDDENHAM ROAD	RES	W	GF	52	8	60	16	57	13	44	
4586	NCA8	95 KENT ROAD	RES	E	GF	52	3	60	11	57	8	49	
367	NCA10	752-810 LUDDENHAM ROAD	RES	NW	GF	52	17	60	25	57	22	35	
399	NCA10	846-890 LUDDENHAM ROAD	COM	NW	GF	52	-	60	-	57	-	70	
4583	NCA8	89-93 KENT ROAD	RES	E	GF	52	3	60	11	57	8	49	
5245	NCA9	212-214 LUDDENHAM ROAD	RES	W	GF	52	8	60	16	57	13	44	
3718	NCA7	87 ROTORUA ROAD	RES	SW	GF	52	5	60	13	57	10	47	
4526	NCA8	107-111 KENT ROAD	RES	E	GF	51	2	59	10	56	7	49	
4808	NCA8	122-126 SAMUEL MARSDEN ROAD	RES	N	F 1	51	2	59	10	56	7	49	
4639	NCA8	56-60 LANSDOWNE ROAD	RES	E	F 1	51	2	59	10	56	7	49	
3710	NCA7	75 ROTORUA ROAD	RES	SE	GF	51	4	59	12	56	9	47	
4546	NCA8	63-67 KENT ROAD	RES	N	GF	51	2	59	10	56	7	49	
4631	NCA8	40B LANSDOWNE ROAD	RES	E	GF	51	2	59	10	56	7	49	
3708	NCA7	73 ROTORUA ROAD	RES	SW	GF	51	4	59	12	56	9	47	
5390	NCA9	262-266 LUDDENHAM ROAD	RES	W	GF	51	7	59	15	56	12	44	
5408	NCA9	287 LUDDENHAM ROAD	RES	N	GF	51	7	59	15	56	12	44	
4793	NCA8	116-120 SAMUEL MARSDEN ROAD	RES	W	F 1	51	2	59	10	56	7	49	
5329	NCA9	222-224 LUDDENHAM ROAD	RES	W	GF	51	6	58	14	55	11	44	
5361	NCA9	240-244 LUDDENHAM ROAD	RES	S	GF	50	6	58	14	55	11	44	

5923	NCA10	777-819 LUDDENHAM ROAD	RES	E	GF	50	15	58	23	55	20	35
4558	NCA8	77-81 KENT ROAD	RES	E	GF	50	1	59	9	55	6	49
5133	NCA9		COM	N	F 1	50	-	58	-	55	-	70
5397	NCA9	268-288 LUDDENHAM ROAD	RES	W	GF	50	6	58	14	55	11	44
5505	NCA9	123-179 PATONS LANE	IND	SE	GF	50	-	58	-	55	-	75
384	NCA10	812-844 LUDDENHAM ROAD	RES	NW	GF	50	15	58	23	55	20	35
4788	NCA8	108-114 SAMUEL MARSDEN ROAD	RES	W	GF	50	1	58	9	55	6	49
5240	NCA9	212-214 LUDDENHAM ROAD	RES	N	F 1	50	6	58	14	55	11	44
3724	NCA7	93 ROTORUA ROAD	RES	SW	GF	50	3	58	11	55	8	47
355	NCA10	734 LUDDENHAM ROAD	RES	SW	GF	50	15	58	23	55	20	35
3722	NCA7	91 ROTORUA ROAD	RES	NW	GF	50	3	58	11	55	8	47
324	NCA10	672-686 LUDDENHAM ROAD	RES	SW	GF	49	14	57	22	54	19	36
4811	NCA8	123-153 SAMUEL MARSDEN ROAD	RES	N	F 1	49	0	57	8	54	5	49
4814	NCA8	123-153 SAMUEL MARSDEN ROAD	RES	E	F 1	49	0	57	8	54	5	49
4625	NCA8	16-20 LANSOWNE ROAD	RES	N	GF	49	0	57	8	54	5	49
4655	NCA8	41852 LANSOWNE ROAD	RES	W	GF	49	0	57	8	54	5	49
4791	NCA8	108-114 SAMUEL MARSDEN ROAD	RES	W	GF	49	0	57	8	54	5	49
4812	NCA8	123-153 SAMUEL MARSDEN ROAD	RES	W	GF	49	0	57	8	54	5	49
5418	NCA9	319-325 LUDDENHAM ROAD	RES	E	GF	49	5	57	13	54	10	44
5172	NCA9		COM	W	GF	49	-	57	-	54	-	70
5351	NCA9	233-249 LUDDENHAM ROAD	RES	E	GF	49	5	57	13	54	10	44
4813	NCA8	123-153 SAMUEL MARSDEN ROAD	RES	N	GF	49	-	57	8	54	5	49
1238	NCA7	1 BIWA CLOSE	RES	SW	GF	49	2	57	10	54	7	47
5247	NCA9	216 LUDDENHAM ROAD	RES	N	F 1	49	5	57	13	54	10	44
5410	NCA9	287 LUDDENHAM ROAD	RES	N	GF	49	5	57	13	54	10	44
388	NCA10	846-890 LUDDENHAM ROAD	COM	SW	GF	49	-	57	-	54	-	70
4561	NCA8	77-81 KENT ROAD	RES	E	GF	49	-	57	8	54	5	49
3706	NCA7	71 ROTORUA ROAD	RES	SW	GF	49	2	57	10	54	7	47
3719	NCA7	89 ROTORUA ROAD	RES	SW	GF	49	2	57	10	54	7	47
111	NCA10	4 COMARGO LANE	RES	S	GF	48	13	56	21	53	18	35
392	NCA10	846-890 LUDDENHAM ROAD	COM	NW	GF	48	-	56	-	53	-	70
1250	NCA7	8 BIWA CLOSE	RES	NW	GF	48	1	56	9	53	6	47
4571	NCA8	83-87 KENT ROAD	RES	E	GF	48	-	56	7	53	4	49
4795	NCA8	116-120 SAMUEL MARSDEN ROAD	RES	S	F 1	48	-	56	7	53	4	49
5314	NCA9	221-227 LUDDENHAM ROAD	RES	E	GF	48	4	56	12	53	9	44
600	NCA10	52 PORTRUSH CRESCENT	RES	W	GF	48	13	56	21	53	18	35
4548	NCA8	63-67 KENT ROAD	RES	E	GF	48	-	56	7	53	4	49
5113	NCA9		COM	NW	F 2	48	-	56	-	53	-	70
258	NCA10	336-348 LUDDENHAM ROAD	RES	N	GF	48	13	56	21	53	18	35
4640	NCA8	56-60 LANSOWNE ROAD	RES	E	GF	48	-	56	7	53	4	49
5413	NCA9	289-317 LUDDENHAM ROAD	RES	E	GF	48	4	56	12	53	9	44
5920	NCA10	777-819 LUDDENHAM ROAD	COM	N	GF	48	-	56	-	53	-	70
109	NCA10	2 COMARGO LANE	RES	SW	F 1	48	13	56	21	53	18	35
5379	NCA9	250-254 LUDDENHAM ROAD	RES	S	GF	48	4	56	12	53	9	44
5143	NCA9		COM	W	GF	47	-	55	-	52	-	70
5278	NCA9	221-227 LUDDENHAM ROAD	RES	N	GF	47	3	55	11	52	8	44
5375	NCA9	250-254 LUDDENHAM ROAD	RES	S	F 1	47	3	55	11	52	8	44
5388	NCA9	262-266 LUDDENHAM ROAD	RES	S	GF	47	3	55	11	52	8	44
414	NCA10	846-890 LUDDENHAM ROAD	COM	NW	GF	47	-	55	-	52	-	70
2219	NCA7	1 JARI CLOSE	RES	SE	F 1	47	-	55	8	52	5	47
5142	NCA9		COM	NW	GF	47	-	55	-	52	-	70
530	NCA10	1 PORTRUSH CRESCENT	RES	NE	GF	47	12	55	20	52	17	35
594	NCA10	48 PORTRUSH CRESCENT	RES	SW	GF	47	12	55	20	52	17	35
2346	NCA7	11 KIWI CLOSE	RES	NW	GF	47	-	55	8	52	5	47
5387	NCA9	256 LUDDENHAM ROAD	RES	S	F 1	47	3	55	11	52	8	44
5349	NCA9	230-234 LUDDENHAM ROAD	RES	W	F 1	47	3	55	11	52	8	44
5395	NCA9	263-273 LUDDENHAM ROAD	RES	E	GF	47	3	55	11	52	8	44
5407	NCA9	275A LUDDENHAM ROAD	RES	S	F 1	47	3	55	11	52	8	44
3702	NCA7	69 ROTORUA ROAD	RES	SW	GF	46	-	54	7	51	4	47
1249	NCA7	7 BIWA CLOSE	RES	NW	GF	46	-	54	7	51	4	47
2347	NCA7	2 KIWI CLOSE	RES	SW	F 1	46	-	54	7	51	4	47
4644	NCA8	62-68 LANSOWNE ROAD	RES	E	F 1	46	-	54	5	51	2	49
2342	NCA7	1 KIWI CLOSE	RES	NW	GF	46	-	54	7	51	4	47
4817	NCA8	128-132 SAMUEL MARSDEN ROAD	RES	N	F 1	46	-	54	5	51	2	49
377	NCA10	752-810 LUDDENHAM ROAD	RES	NW	GF	46	11	54	19	51	16	35
4643	NCA8	62-68 LANSOWNE ROAD	RES	N	F 1	46	-	54	5	51	2	49
4786	NCA8	100-106 SAMUEL MARSDEN ROAD	RES	S	GF	46	-	54	5	51	2	49
5403	NCA9	275-285 LUDDENHAM ROAD	RES	N	GF	46	2	54	10	51	7	44
593	NCA10	48 PORTRUSH CRESCENT	RES	N	GF	46	11	54	19	51	16	35
4810	NCA8	123-153 SAMUEL MARSDEN ROAD	RES	W	GF	46	-	54	5	51	2	49
397	NCA10	846-890 LUDDENHAM ROAD	COM	NW	GF	46	-	54	-	51	-	70
1245	NCA7	5 BIWA CLOSE	RES	W	GF	46	-	54	7	51	4	47
2227	NCA7	7 JARI CLOSE	RES	SE	GF	46	-	54	7	51	4	47
5385	NCA9	251-261 LUDDENHAM ROAD	RES	E	GF	46	2	54	10	51	7	44
5389	NCA9	262-266 LUDDENHAM ROAD	RES	W	GF	46	2	54	10	51	7	44
603	NCA10	54 PORTRUSH CRESCENT	RES	SW	GF	46	11	54	19	51	16	35
614	NCA10	62 PORTRUSH CRESCENT	RES	SW	GF	46	11	54	19	51	16	35
2224	NCA7	5 JARI CLOSE	RES	S	F 1	45	-	53	6	50	3	47
2345	NCA7	11 KIWI CLOSE	RES	SW	GF	45	-	53	6	50	3	47
5900	NCA10	2510-2550 ELIZABETH DRIVE	COM	N	GF	45	-	53	-	50	-	70
596	NCA10	48 PORTRUSH CRESCENT	RES	W	GF	45	10	53	18	50	15	35
598	NCA10	5 PORTRUSH CRESCENT	RES	SW	GF	45	10	53	18	50	15	35
334	NCA10	688-708 LUDDENHAM ROAD	RES	NW	GF	45	10	53	18	50	15	35
3700	NCA7	67 ROTORUA ROAD	RES	SW	GF	45	-	53	6	50	3	47
599	NCA10	5 PORTRUSH CRESCENT	RES	NE	F 2	45	10	53	18	50	15	35
4531	NCA8	51-55 KENT ROAD	RES	SW	GF	45	-	53	4	50	1	49
4556	NCA8	69-75 KENT ROAD	RES	E	F 1	45	-	53	4	50	1	49
319	NCA10	660-670 LUDDENHAM ROAD	RES	NW	GF	45	10	53	18	50	15	35
337	NCA10	688-708 LUDDENHAM ROAD	RES	NW	GF	45	10	53	18	50	15	35
605	NCA10	56 PORTRUSH CRESCENT	RES	NE	GF	45	10	53	18	50	15	35
2344	NCA7	10 KIWI CLOSE	RES	S	GF	45	-	53	6	50	3	47
5334	NCA9	226-228 LUDDENHAM ROAD	RES	W	GF	45	1	53	9	50	6	44
604	NCA10	54 PORTRUSH CRESCENT	RES	NW	GF	45	10	53	18	50	15	35
4807	NCA8	122-126 SAMUEL MARSDEN ROAD	RES	W	GF	45	-	53	4	50	1	49
4582	NCA8	89-93 KENT ROAD	RES	E	GF	45	-	53	4	50	1	49
4820	NCA8	128-132 SAMUEL MARSDEN ROAD	RES	W	GF	45	-	53	4	50	1	49
595	NCA10	48 PORTRUSH CRESCENT	RES	N	GF	44	9	52	17	49	14	35
597	NCA10	5 PORTRUSH CRESCENT	RES	SW	F 1	44	9	52	17	49	14	35

1247	NCA7	6 BIWA CLOSE	RES	W	GF	44	-	52	5	49	2	47
2343	NCA7	10 KIWI CLOSE	RES	NE	F 1	44	-	52	5	49	2	47
335	NCA10	688-708 LUDDENHAM ROAD	RES	SW	GF	44	9	52	17	49	14	35
5374	NCA9	250-254 LUDDENHAM ROAD	RES	W	F 1	44	0	52	8	49	5	44
5398	NCA9	275-285 LUDDENHAM ROAD	RES	E	F 5	44	0	52	8	49	5	44
611	NCA10	60 PORTRUSH CRESCENT	RES	NE	GF	44	9	52	17	49	14	35
2801	NCA7	41 MCINTYRE AVENUE	RES	W	F 1	44	-	52	5	49	2	47
5121	NCA9		COM	W	GF	44	-	52	-	49	-	70
559	NCA10	2 PORTRUSH CRESCENT	RES	NE	GF	44	9	52	17	49	14	35
2796	NCA7	39 MCINTYRE AVENUE	RES	SW	F 1	44	-	52	5	49	2	47
585	NCA10	4 PORTRUSH CRESCENT	RES	NE	GF	44	9	52	17	49	14	35
616	NCA10	64 PORTRUSH CRESCENT	RES	SW	GF	44	9	52	17	49	14	35
2355	NCA7	8 KIWI CLOSE	RES	SW	GF	44	-	52	5	49	2	47
606	NCA10	58 PORTRUSH CRESCENT	RES	NE	GF	44	9	52	17	49	14	35
613	NCA10	62 PORTRUSH CRESCENT	RES	NE	F 1	44	9	52	17	49	14	35
2221	NCA7	3 JARI CLOSE	RES	SW	GF	44	-	52	5	49	2	47
5368	NCA9	246-248 LUDDENHAM ROAD	RES	W	F 1	44	-	52	8	49	5	44
5404	NCA9	275A LUDDENHAM ROAD	RES	E	F 3	44	-	52	8	49	5	44
4516	NCA8	101-105 KENT ROAD	RES	E	F 1	44	-	52	3	49	-	49
4557	NCA8	69-75 KENT ROAD	RES	E	GF	44	-	52	3	49	-	49
617	NCA10	66 PORTRUSH CRESCENT	RES	W	GF	44	9	52	17	49	14	35
1246	NCA7	5 BIWA CLOSE	RES	SW	GF	44	-	52	5	49	2	47
2795	NCA7	37 MCINTYRE AVENUE	RES	NE	F 1	44	-	52	5	49	2	47
3685	NCA7	52 ROTORUA ROAD	RES	SW	GF	44	-	52	5	49	2	47
3694	NCA7	63 ROTORUA ROAD	RES	W	GF	44	-	52	5	49	2	47
4785	NCA8	100-106 SAMUEL MARSDEN ROAD	RES	W	GF	44	-	52	3	49	-	49
4824	NCA8	134-138 SAMUEL MARSDEN ROAD	RES	W	F 1	43	-	51	2	48	-	49
4634	NCA8	49-75 LANSDOWNE ROAD	RES	S	F 1	43	-	51	2	48	-	49
591	NCA10	46 PORTRUSH CRESCENT	RES	N	F 1	43	8	51	16	48	13	35
4931	NCA8	94-98 SAMUEL MARSDEN ROAD	RES	E	GF	43	-	51	2	48	-	49
5948	NCA10	869-885 LUDDENHAM ROAD	RES	SE	GF	43	8	51	16	48	13	35
2225	NCA7	6 JARI CLOSE	RES	SW	GF	43	-	51	4	48	1	47
602	NCA10	52 PORTRUSH CRESCENT	RES	SW	GF	43	8	51	16	48	13	35
2353	NCA7	7 KIWI CLOSE	RES	SW	GF	43	-	51	4	48	1	47
2805	NCA7	43 MCINTYRE AVENUE	RES	NW	F 1	43	-	51	4	48	1	47
528	NCA10	1 PORTRUSH CRESCENT	RES	NW	GF	43	8	51	16	48	13	35
2804	NCA7	43 MCINTYRE AVENUE	RES	NW	F 1	43	-	51	4	48	1	47
5402	NCA9	275-285 LUDDENHAM ROAD	RES	E	GF	43	-	51	7	48	4	44
2350	NCA7	5 KIWI CLOSE	RES	SW	GF	42	-	50	3	47	0	47
2352	NCA7	6 KIWI CLOSE	RES	NW	GF	42	-	50	3	47	0	47
3681	NCA7	50 ROTORUA ROAD	RES	SW	GF	42	-	50	3	47	0	47
3736	NCA7	16 SALAMANDER STREET	RES	S	GF	42	-	50	3	47	0	47
615	NCA10	64 PORTRUSH CRESCENT	RES	NW	F 1	42	7	50	15	47	12	35
1239	NCA7	2 BIWA CLOSE	RES	S	GF	42	-	50	3	47	0	47
5938	NCA10	869-885 LUDDENHAM ROAD	RES	SW	F 1	42	7	50	15	47	12	35
557	NCA10	19 PORTRUSH CRESCENT	RES	W	GF	42	7	50	15	47	12	35
592	NCA10	46 PORTRUSH CRESCENT	RES	N	GF	42	7	50	15	47	12	35
2220	NCA7	2 JARI CLOSE	RES	S	GF	42	-	50	3	47	0	47
2222	NCA7	4 JARI CLOSE	RES	SW	GF	42	-	50	3	47	0	47
4615	NCA8	101-105 KENT ROAD	RES	S	GF	42	-	50	1	47	-	49
5122	NCA9		COM	E	GF	42	-	50	-	47	-	70
5381	NCA9	251-261 LUDDENHAM ROAD	RES	E	GF	42	-	50	6	47	3	44
1243	NCA7	4 BIWA CLOSE	RES	S	GF	42	-	50	3	47	-	47
3695	NCA7	63 ROTORUA ROAD	RES	W	GF	42	-	50	3	47	-	47
4825	NCA8	134-138 SAMUEL MARSDEN ROAD	RES	W	GF	42	-	50	1	47	-	49
4934	NCA8	94-98 SAMUEL MARSDEN ROAD	RES	W	GF	42	-	50	1	47	-	49
1242	NCA7	3 BIWA CLOSE	RES	S	GF	42	-	50	3	47	-	47
2354	NCA7	7 KIWI CLOSE	RES	NW	GF	42	-	50	3	47	-	47
5308	NCA9	221-227 LUDDENHAM ROAD	RES	N	GF	42	-	50	6	47	3	44
5339	NCA9	229-231 LUDDENHAM ROAD	RES	E	GF	42	-	50	6	47	3	44
2705	NCA7	25 MARNE PLACE	RES	SW	GF	42	-	50	3	47	-	47
3737	NCA7	17 SALAMANDER STREET	RES	S	GF	42	-	50	3	47	-	47
4796	NCA8	116-120 SAMUEL MARSDEN ROAD	RES	S	GF	42	-	50	1	47	-	49
5373	NCA9	250-254 LUDDENHAM ROAD	RES	W	F 1	42	-	50	6	47	3	44
4918	NCA8	83-95 SAMUEL MARSDEN ROAD	RES	E	GF	41	-	49	0	46	-	49
3701	NCA7	89 ROTORUA ROAD	RES	SW	GF	41	-	49	2	46	-	47
3693	NCA7	61 ROTORUA ROAD	RES	W	GF	41	-	49	2	46	-	47
5420	NCA9	319-325 LUDDENHAM ROAD	RES	E	F 1	41	-	49	5	46	2	44
5894	NCA10	2510-2550 ELIZABETH DRIVE	COM	N	GF	41	-	49	-	46	-	70
590	NCA10	44 PORTRUSH CRESCENT	RES	W	GF	41	6	49	14	46	11	35
607	NCA10	6 PORTRUSH CRESCENT	RES	NW	F 1	41	6	49	14	46	11	35
2697	NCA7	18 MARNE PLACE	RES	SW	GF	41	-	49	2	46	-	47
2715	NCA7	7 MARNE PLACE	RES	SE	F 1	41	-	49	2	46	-	47
3243	NCA7	30 PALENA CRESCENT	RES	W	GF	41	-	49	2	46	-	47
4646	NCA8	70-74 LANSDOWNE ROAD	RES	N	GF	41	-	49	0	46	-	49
589	NCA10	44 PORTRUSH CRESCENT	RES	N	GF	41	6	49	14	46	11	35
2698	NCA7	19 MARNE PLACE	RES	SE	GF	41	-	49	2	46	-	47
2702	NCA7	22 MARNE PLACE	RES	NW	GF	41	-	49	2	46	-	47
4939	NCA8	97-107 SAMUEL MARSDEN ROAD	RES	S	GF	41	-	49	-	46	-	49
5940	NCA10	869-885 LUDDENHAM ROAD	RES	SE	GF	41	6	49	14	46	11	35
297	NCA10	581 LUDDENHAM ROAD	RES	E	GF	41	6	49	14	46	11	35
311	NCA10	644-652 LUDDENHAM ROAD	RES	N	F 1	41	6	49	14	46	11	35
336	NCA10	688-708 LUDDENHAM ROAD	RES	SW	F 1	41	6	49	14	46	11	35
352	NCA10	713-733 LUDDENHAM ROAD	RES	SW	F 1	41	6	49	14	46	11	35
3687	NCA7	55 ROTORUA ROAD	RES	W	GF	41	-	49	2	46	-	47
3689	NCA7	57 ROTORUA ROAD	RES	W	GF	41	-	49	2	46	-	47
2357	NCA7	9 KIWI CLOSE	RES	N	GF	41	-	49	2	46	-	47
2693	NCA7	16 MARNE PLACE	RES	NW	GF	41	-	49	2	46	-	47
108	NCA10	2 COMARGO LANE	RES	N	GF	41	6	49	14	46	11	35
3733	NCA7	14A SALAMANDER STREET	RES	S	GF	41	-	49	2	46	-	47
5170	NCA9		RES	W	GF	41	-	49	5	46	2	44
2792	NCA7	35 MCINTYRE AVENUE	RES	SW	GF	41	-	49	2	46	-	47
2803	NCA7	42 MCINTYRE AVENUE	RES	SW	GF	41	-	49	2	46	-	47
2709	NCA7	3 MARNE PLACE	RES	SW	F 1	40	-	48	1	45	-	47
3723	NCA7	91 ROTORUA ROAD	RES	NE	GF	40	-	48	1	45	-	47
2706	NCA7	26 MARNE PLACE	RES	S	GF	40	-	48	1	45	-	47
3740	NCA7	21 SALAMANDER STREET	RES	E	GF	40	-	48	1	45	-	47
2695	NCA7	17 MARNE PLACE	RES	NW	GF	40	-	48	1	45	-	47

4650	NCA8	76-80 LANSDOWNE ROAD	RES	N	GF	40	-	48	-	45	-	49
4917	NCA8	83-95 SAMUEL MARSDEN ROAD	RES	NW	GF	40	-	48	-	45	-	49
3699	NCA7	67 ROTORUA ROAD	RES	NE	GF	40	-	48	1	45	-	47
4517	NCA8	101-105 KENT ROAD	RES	E	GF	40	-	48	-	45	-	49
3209	NCA7	1 PALENA CRESCENT	RES	W	F 1	40	-	48	1	45	-	47
4926	NCA8	84-90 SAMUEL MARSDEN ROAD	RES	SE	GF	40	-	48	-	45	-	49
5419	NCA9	319-325 LUDDENHAM ROAD	RES	N	F 1	40	-	48	4	45	1	44
292	NCA10	443-457 LUDDENHAM ROAD	RES	E	GF	40	5	48	13	45	10	35
535	NCA10	12 PORTRUSH CRESCENT	RES	SW	F 1	40	5	48	13	45	10	35
561	NCA10	21 PORTRUSH CRESCENT	RES	SW	GF	40	5	48	13	45	10	35
137	NCA10	2111-2141 ELIZABETH DRIVE	RES	N	GF	40	5	48	13	45	10	35
553	NCA10	17 PORTRUSH CRESCENT	RES	N	F 1	40	5	48	13	45	10	35
588	NCA10	42 PORTRUSH CRESCENT	RES	W	F 1	40	5	48	13	45	10	35
608	NCA10	6 PORTRUSH CRESCENT	RES	NE	GF	40	5	48	13	45	10	35
3672	NCA7	42 ROTORUA ROAD	RES	W	GF	40	-	48	1	45	-	47
3688	NCA7	57 ROTORUA ROAD	RES	S	GF	40	-	48	1	45	-	47
5667	NCA11	5 LAWSON ROAD	RES	W	F 1	40	-	48	6	0	-	42
314	NCA10	654-658 LUDDENHAM ROAD	RES	N	GF	40	5	48	13	45	10	35
2348	NCA7	3 KIWI CLOSE	RES	W	GF	40	-	48	1	45	-	47
3738	NCA7	19 SALAMANDER STREET	RES	W	GF	40	-	48	1	45	-	47
5412	NCA9	289-317 LUDDENHAM ROAD	RES	E	GF	40	-	48	4	45	1	44
621	NCA10	8 PORTRUSH CRESCENT	RES	N	GF	39	4	47	12	44	9	35
4922	NCA8	83-95 SAMUEL MARSDEN ROAD	RES	S	GF	39	-	47	-	44	-	49
5646	NCA11	25 LAWSON ROAD	RES	W	GF	39	-	47	5	0	-	42
5892	NCA10	2510-2550 ELIZABETH DRIVE	COM	N	GF	39	-	47	-	44	-	70
3686	NCA7	53 ROTORUA ROAD	RES	W	GF	39	-	47	0	44	-	47
4928	NCA8	84-90 SAMUEL MARSDEN ROAD	RES	N	GF	39	-	47	-	44	-	49
531	NCA10	10 PORTRUSH CRESCENT	RES	NW	F 1	39	4	47	12	44	9	35
1248	NCA7	6 BIWA CLOSE	RES	W	GF	39	-	47	0	44	-	47
2806	NCA7	44 MCINTYRE AVENUE	RES	NW	GF	39	-	47	0	44	-	47
5160	NCA9		COM	N	GF	39	-	47	-	44	-	70
2799	NCA7	40 MCINTYRE AVENUE	RES	NW	F 1	39	-	47	0	44	-	47
3726	NCA7	10 SALAMANDER STREET	RES	S	GF	39	-	47	0	44	-	47
5668	NCA11	15 LAWSON ROAD	RES	N	GF	39	-	47	5	0	-	42
3698	NCA7	65 ROTORUA ROAD	RES	NW	GF	39	-	47	-	44	-	47
3735	NCA7	15 SALAMANDER STREET	RES	S	GF	39	-	47	-	44	-	47
4799	NCA8	122-126 SAMUEL MARSDEN ROAD	RES	S	GF	39	-	47	-	44	-	49
46	NCA10	1745 ELIZABETH DRIVE	COM	SE	GF	39	-	47	-	0	-	70
539	NCA10	13 PORTRUSH CRESCENT	RES	SE	GF	39	4	47	12	44	9	35
543	NCA10	14 PORTRUSH CRESCENT	RES	NW	GF	39	4	47	12	44	9	35
3314	NCA7	1 PECAN CLOSE	RES	NW	F 1	39	-	47	-	44	-	47
3678	NCA7	49 ROTORUA ROAD	RES	E	GF	39	-	47	-	44	-	47
4636	NCA8	49-75 LANSDOWNE ROAD	RES	E	GF	39	-	47	-	44	-	49
4830	NCA8	140-144 SAMUEL MARSDEN ROAD	RES	W	GF	39	-	47	-	44	-	49
565	NCA10	23 PORTRUSH CRESCENT	RES	NW	GF	39	4	47	12	44	9	35
2723	NCA7	1 MARONI PLACE	RES	W	GF	39	-	47	-	44	-	47
2781	NCA7	29 MCINTYRE AVENUE	RES	NW	GF	39	-	47	-	44	-	47
3241	NCA7	29 PALENA CRESCENT	RES	W	GF	39	-	47	-	44	-	47
3748	NCA7	9 SALAMANDER STREET	RES	S	F 1	39	-	47	-	44	-	47
4831	NCA8	140-144 SAMUEL MARSDEN ROAD	RES	E	GF	39	-	47	-	44	-	49
4925	NCA8	84-90 SAMUEL MARSDEN ROAD	RES	S	F 1	39	-	47	-	44	-	49
545	NCA10	15 PORTRUSH CRESCENT	RES	W	GF	39	4	47	12	44	9	35
548	NCA10	17 PORTRUSH CRESCENT	RES	E	F 1	39	4	47	12	44	9	35
2349	NCA7	4 KIWI CLOSE	RES	SW	GF	39	-	47	-	44	-	47
3244	NCA7	30 PALENA CRESCENT	RES	W	GF	39	-	47	-	44	-	47
4647	NCA8	70-74 LANSDOWNE ROAD	RES	E	GF	39	-	47	-	44	-	49
321	NCA10	672-686 LUDDENHAM ROAD	RES	NW	GF	39	4	47	12	44	9	35
547	NCA10	16 PORTRUSH CRESCENT	RES	NE	GF	39	4	47	12	44	9	35
2711	NCA7	5 MARNE PLACE	RES	SW	GF	39	-	47	-	44	-	47
2717	NCA7	8 MARNE PLACE	RES	SW	GF	39	-	47	-	44	-	47
4913	NCA8	76-82 SAMUEL MARSDEN ROAD	RES	W	F 5	39	-	47	-	44	-	49
2786	NCA7	32 MCINTYRE AVENUE	RES	N	GF	38	-	46	-	43	-	47
618	NCA10	68 PORTRUSH CRESCENT	RES	W	GF	38	3	46	11	43	8	35
2444	NCA7	18 LAGO PLACE	RES	NW	GF	38	-	46	-	43	-	47
2699	NCA7	20 MARNE PLACE	RES	SE	GF	38	-	46	-	43	-	47
2807	NCA7	44 MCINTYRE AVENUE	RES	SW	GF	38	-	46	-	43	-	47
5218	NCA9	117-199 LUDDENHAM ROAD	RES	E	GF	38	-	46	2	43	-	44
1875	NCA7	51 FEATHER STREET	RES	N	F 1	38	-	46	-	43	-	47
2692	NCA7	15 MARNE PLACE	RES	SW	GF	38	-	46	-	43	-	47
2720	NCA7	9 MARNE PLACE	RES	SW	GF	38	-	46	-	43	-	47
3315	NCA7	10 PECAN CLOSE	RES	S	GF	38	-	46	-	43	-	47
5155	NCA9		COM	W	GF	38	-	46	-	43	-	70
50	NCA10	1745 ELIZABETH DRIVE	RES	SW	GF	38	3	46	11	0	-	35
552	NCA10	17 PORTRUSH CRESCENT	RES	W	F 1	38	3	46	11	43	8	35
2701	NCA7	21 MARNE PLACE	RES	NW	GF	38	-	46	-	43	-	47
3327	NCA7	7 PECAN CLOSE	RES	S	GF	38	-	46	-	43	-	47
3324	NCA7	5 PECAN CLOSE	RES	SW	GF	38	-	46	-	43	-	47
3332	NCA7	9 PECAN CLOSE	RES	N	GF	38	-	46	-	43	-	47
3690	NCA7	59 ROTORUA ROAD	RES	W	GF	38	-	46	-	43	-	47
3732	NCA7	14 SALAMANDER STREET	RES	W	GF	38	-	46	-	43	-	47
5865	NCA10	2179A ELIZABETH DRIVE	IND	NE	GF	38	-	46	-	43	-	75
2713	NCA7	6 MARNE PLACE	RES	SE	GF	38	-	46	-	43	-	47
4930	NCA8	84-90 SAMUEL MARSDEN ROAD	RES	SE	F 1	38	-	46	-	43	-	49
5897	NCA10	2510-2550 ELIZABETH DRIVE	COM	N	GF	38	-	46	-	43	-	70
610	NCA10	6 PORTRUSH CRESCENT	RES	SW	GF	38	3	46	11	43	8	35
1853	NCA7	39 FEATHER STREET	RES	NW	GF	38	-	46	-	43	-	47
1862	NCA7	45 FEATHER STREET	RES	SW	GF	38	-	46	-	43	-	47
2683	NCA7	10 MARNE PLACE	RES	SE	GF	38	-	46	-	43	-	47
2691	NCA7	14 MARNE PLACE	RES	W	GF	38	-	46	-	43	-	47
3320	NCA7	4 PECAN CLOSE	RES	S	GF	38	-	46	-	43	-	47
4654	NCA8	77-85 LANSDOWNE ROAD	RES	E	F 1	38	-	46	-	43	-	49
5604	NCA9	123-179 PATONS LANE	COM	E	F 2	38	-	46	-	43	-	70
533	NCA10	11 PORTRUSH CRESCENT	RES	NE	GF	38	3	46	11	43	8	35
5868	NCA10	2179A ELIZABETH DRIVE	IND	NE	F 1	38	-	46	-	43	-	75
5951	NCA10	869A LUDDENHAM ROAD	RES	SE	GF	38	3	46	11	43	8	35
583	NCA10	38 PORTRUSH CRESCENT	RES	W	F 1	38	3	46	11	43	8	35
2142	NCA7	1 IPEL CLOSE	RES	SW	GF	38	-	46	-	43	-	47
4659	NCA8	82-86 LANSDOWNE ROAD	RES	N	GF	38	-	46	-	43	-	49

4837	NCA8	146-148 SAMUEL MARSDEN ROAD	RES	N	F 1	38	-	46	-	43	-	49
5147	NCA9		COM	N	GF	38	-	46	-	43	-	70
5417	NCA9	319-325 LUDDENHAM ROAD	RES	N	GF	38	-	46	2	43	-	44
587	NCA10	42 PORTRUSH CRESCENT	RES	N	F 1	38	3	46	11	43	8	35
1722	NCA7	24 DRYBERRY AVENUE	RES	SW	GF	38	-	46	-	43	-	47
1850	NCA7	37 FEATHER STREET	RES	NW	GF	38	-	46	-	43	-	47
5857	NCA10	2179 ELIZABETH DRIVE	IND	SE	GF	38	-	46	-	43	-	75
5860	NCA10	2179 ELIZABETH DRIVE	IND	SE	GF	38	-	46	-	43	-	75
271	NCA10	350-352 LUDDENHAM ROAD	COM	W	GF	37	-	45	-	42	-	70
2733	NCA7	17 MARONI PLACE	RES	W	GF	37	-	45	-	42	-	47
2788	NCA7	33 MCINTYRE AVENUE	RES	NE	GF	37	-	45	-	42	-	47
3683	NCA7	51 ROTORUA ROAD	RES	E	GF	37	-	45	-	42	-	47
4848	NCA8	15373 SAMUEL MARSDEN ROAD	RES	W	F 4	37	-	45	-	42	-	49
555	NCA10	18 PORTRUSH CRESCENT	RES	NW	GF	37	2	45	10	42	7	35
562	NCA10	22 PORTRUSH CRESCENT	RES	NW	GF	37	2	45	10	42	7	35
1751	NCA7	37 DRYBERRY AVENUE	RES	N	GF	37	-	45	-	42	-	47
2734	NCA7	18 MARONI PLACE	RES	S	F 1	37	-	45	-	42	-	47
2777	NCA7	27 MCINTYRE AVENUE	RES	W	GF	37	-	45	-	42	-	47
2784	NCA7	31 MCINTYRE AVENUE	RES	NE	GF	37	-	45	-	42	-	47
3330	NCA7	8 PECAN CLOSE	RES	S	GF	37	-	45	-	42	-	47
5662	NCA11	45 LAWSON ROAD	RES	N	GF	37	-	45	3	0	-	42
4929	NCA8	84-90 SAMUEL MARSDEN ROAD	RES	S	GF	37	-	45	-	42	-	49
5212	NCA9	117-199 LUDDENHAM ROAD	RES	S	GF	37	-	45	1	42	-	44
620	NCA10	8 PORTRUSH CRESCENT	RES	SW	GF	37	2	45	10	42	7	35
1864	NCA7	46 FEATHER STREET	RES	SW	F 1	37	-	45	-	42	-	47
3729	NCA7	13 SALAMANDER STREET	RES	W	GF	37	-	45	-	42	-	47
3730	NCA7	13 SALAMANDER STREET	RES	S	GF	37	-	45	-	42	-	47
5135	NCA9		COM	N	GF	37	-	45	-	42	-	70
1729	NCA7	27 DRYBERRY AVENUE	RES	W	GF	37	-	45	-	42	-	47
2773	NCA7	25 MCINTYRE AVENUE	RES	N	GF	37	-	45	-	42	-	47
5867	NCA10	2179A ELIZABETH DRIVE	IND	SE	GF	37	-	45	-	42	-	75
2684	NCA7	11 MARNE PLACE	RES	SE	GF	37	-	45	-	42	-	47
2722	NCA7	1 MARONI PLACE	RES	W	GF	37	-	45	-	42	-	47
2789	NCA7	34 MCINTYRE AVENUE	RES	NW	GF	37	-	45	-	42	-	47
3673	NCA7	43 ROTORUA ROAD	RES	E	GF	37	-	45	-	42	-	47
308	NCA10	641-675 LUDDENHAM ROAD	RES	SE	GF	37	2	45	10	42	7	35
2299	NCA7	2 KAN CLOSE	RES	S	GF	37	-	45	-	42	-	47
45	NCA10	1745 ELIZABETH DRIVE	COM	SW	GF	37	-	45	-	0	-	70
49	NCA10	1745 ELIZABETH DRIVE	COM	SW	GF	37	-	45	-	0	-	70
576	NCA10	34 PORTRUSH CRESCENT	RES	W	GF	37	2	45	10	42	7	35
2793	NCA7	36 MCINTYRE AVENUE	RES	NW	GF	37	-	45	-	42	-	47
3239	NCA7	27 PALENA CRESCENT	RES	W	GF	37	-	45	-	42	-	47
3240	NCA7	28 PALENA CRESCENT	RES	E	GF	37	-	45	-	42	-	47
4649	NCA8	76-80 LANSLOWNE ROAD	RES	N	GF	37	-	45	-	42	-	49
4651	NCA8	76-80 LANSLOWNE ROAD	RES	E	GF	37	-	45	-	42	-	49
5509	NCA9	123-179 PATONS LANE	IND	S	GF	37	-	45	-	42	-	75
269	NCA10	350-352 LUDDENHAM ROAD	COM	NW	GF	37	-	45	-	42	-	70
532	NCA10	10 PORTRUSH CRESCENT	RES	NE	F 1	37	2	45	10	42	7	35
575	NCA10	30 PORTRUSH CRESCENT	RES	SW	GF	37	2	45	10	42	7	35
1724	NCA7	25 DRYBERRY AVENUE	RES	W	GF	37	-	45	-	42	-	47
1860	NCA7	43 FEATHER STREET	RES	SW	GF	37	-	45	-	42	-	47
1873	NCA7	50 FEATHER STREET	RES	N	GF	37	-	45	-	42	-	47
2154	NCA7	9 IPEL CLOSE	RES	NW	GF	37	-	45	-	42	-	47
3328	NCA7	7 PECAN CLOSE	RES	S	GF	37	-	45	-	42	-	47
4835	NCA8	146-148 SAMUEL MARSDEN ROAD	RES	W	GF	37	-	45	-	42	-	49
4915	NCA8	76-82 SAMUEL MARSDEN ROAD	RES	W	F 1	37	-	45	-	42	-	49
570	NCA10	26 PORTRUSH CRESCENT	RES	NE	F 1	37	2	45	10	42	7	35
640	NCA10	44775 TWIN CREEKS DRIVE	COM	NE	F 1	37	-	45	-	42	-	70
2150	NCA7	8 IPEL CLOSE	RES	N	GF	37	-	45	-	42	-	47
2152	NCA7	9 IPEL CLOSE	RES	NE	GF	37	-	45	-	42	-	47
3677	NCA7	47 ROTORUA ROAD	RES	S	F 1	37	-	45	-	42	-	47
5858	NCA10	2179 ELIZABETH DRIVE	IND	SE	GF	37	-	45	-	42	-	75
638	NCA10	44775 TWIN CREEKS DRIVE	COM	SW	GF	36	-	44	-	41	-	70
1690	NCA7	1 DRYBERRY AVENUE	RES	N	GF	36	-	44	-	41	-	47
1852	NCA7	39 FEATHER STREET	RES	NW	GF	36	-	44	-	41	-	47
2800	NCA7	40 MCINTYRE AVENUE	RES	NW	GF	36	-	44	-	41	-	47
5665	NCA11	45 LAWSON ROAD	COM	W	GF	36	-	44	-	0	-	70
537	NCA10	12 PORTRUSH CRESCENT	RES	NW	GF	36	1	44	9	41	6	35
580	NCA10	36 PORTRUSH CRESCENT	RES	E	GF	36	1	44	9	41	6	35
586	NCA10	40 PORTRUSH CRESCENT	RES	W	GF	36	1	44	9	41	6	35
639	NCA10	44775 TWIN CREEKS DRIVE	COM	SW	F 1	36	-	44	-	41	-	70
1740	NCA7	31 DRYBERRY AVENUE	RES	NW	GF	36	-	44	-	41	-	47
1753	NCA7	38 DRYBERRY AVENUE	RES	S	GF	36	-	44	-	41	-	47
2779	NCA7	28 MCINTYRE AVENUE	RES	W	F 1	36	-	44	-	41	-	47
3197	NCA7	8 ONTARIO AVENUE	RES	SW	F 3	36	-	44	-	41	-	47
5925	NCA10	821 LUDDENHAM ROAD	RES	E	F 1	36	1	44	9	41	6	35
1877	NCA7	53 FEATHER STREET	RES	S	GF	36	-	44	-	41	-	47
2740	NCA7	4 MARONI PLACE	RES	W	GF	36	-	44	-	41	-	47
3651	NCA7	30 ROTORUA ROAD	RES	E	GF	36	-	44	-	41	-	47
3669	NCA7	40 ROTORUA ROAD	RES	E	GF	36	-	44	-	41	-	47
3746	NCA7	6 SALAMANDER STREET	RES	W	GF	36	-	44	-	41	-	47
5869	NCA10	2179A ELIZABETH DRIVE	IND	SE	GF	36	-	44	-	41	-	75
1732	NCA7	28 DRYBERRY AVENUE	RES	SW	GF	36	-	44	-	41	-	47
1757	NCA7	6 DRYBERRY AVENUE	RES	NE	GF	36	-	44	-	41	-	47
1759	NCA7	8 DRYBERRY AVENUE	RES	SW	GF	36	-	44	-	41	-	47
1859	NCA7	41 FEATHER STREET	RES	SW	GF	36	-	44	-	41	-	47
2687	NCA7	12 MARNE PLACE	RES	NE	GF	36	-	44	-	41	-	47
2704	NCA7	24 MARNE PLACE	RES	NW	GF	36	-	44	-	41	-	47
2707	NCA7	2B MARNE PLACE	RES	NW	GF	36	-	44	-	41	-	47
3316	NCA7	11 PECAN CLOSE	RES	N	GF	36	-	44	-	41	-	47
3745	NCA7	6 SALAMANDER STREET	RES	W	GF	36	-	44	-	41	-	47
5659	NCA11	45 LAWSON ROAD	COM	W	GF	36	-	44	-	0	-	70
5670	NCA11	55 LAWSON ROAD	COM	W	GF	36	-	44	-	0	-	70
5863	NCA10	2179A ELIZABETH DRIVE	IND	SE	GF	36	-	44	-	41	-	75
2144	NCA7	3 IPEL CLOSE	RES	N	GF	36	-	44	-	41	-	47
2731	NCA7	15 MARONI PLACE	RES	W	GF	36	-	44	-	41	-	47
2772	NCA7	23 MCINTYRE AVENUE	RES	W	GF	36	-	44	-	41	-	47
5144	NCA9		RES	E	F 1	36	-	44	-	41	-	44

5866	NCA10	2179A ELIZABETH DRIVE	RES	NE	GF	36	1	44	9	41	6	35
5915	NCA10	765 LUDDENHAM ROAD	RES	NE	GF	36	1	44	9	41	6	35
1	NCA10		COM	W	F 1	36	-	44	-	41	-	70
2759	NCA7	13 MCINTYRE AVENUE	RES	N	F 1	36	-	44	-	41	-	47
2764	NCA7	17 MCINTYRE AVENUE	RES	S	GF	36	-	44	-	41	-	47
1829	NCA7	20 FEATHER STREET	RES	NW	F 1	36	-	44	-	41	-	47
1869	NCA7	49 FEATHER STREET	RES	SW	GF	36	-	44	-	41	-	47
2146	NCA7	5 IPEL CLOSE	RES	S	GF	36	-	44	-	41	-	47
2685	NCA7	11 MARNE PLACE	RES	SE	GF	36	-	44	-	41	-	47
2783	NCA7	30 MCINTYRE AVENUE	RES	N	GF	36	-	44	-	41	-	47
3221	NCA7	17 PALENA CRESCENT	RES	W	GF	36	-	44	-	41	-	47
4343	NCA7	6 ZEYA CLOSE	RES	S	F 1	36	-	44	-	41	-	47
2148	NCA7	6 IPEL CLOSE	RES	NE	GF	36	-	44	-	41	-	47
2149	NCA7	7 IPEL CLOSE	RES	SW	GF	36	-	44	-	41	-	47
2710	NCA7	4 MARNE PLACE	RES	NW	GF	36	-	44	-	41	-	47
2732	NCA7	16 MARONI PLACE	RES	W	F 1	36	-	44	-	41	-	47
2739	NCA7	4 MARONI PLACE	RES	W	GF	36	-	44	-	41	-	47
3189	NCA7	39 ONTARIO AVENUE	RES	NW	GF	36	-	44	-	41	-	47
3676	NCA7	45 ROTORUA ROAD	RES	E	GF	36	-	44	-	41	-	47
3727	NCA7	11 SALAMANDER STREET	RES	S	GF	36	-	44	-	41	-	47
3742	NCA7	3 SALAMANDER STREET	RES	S	GF	36	-	44	-	41	-	47
3744	NCA7	5 SALAMANDER STREET	RES	S	GF	36	-	44	-	41	-	47
5162	NCA9		RES	S	GF	36	-	44	-	41	-	44
5864	NCA10	2179A ELIZABETH DRIVE	IND	SE	GF	36	-	44	-	41	-	75
536	NCA10	12 PORTRUSH CRESCENT	RES	SW	GF	36	1	44	9	41	6	35
641	NCA10	44775 TWIN CREEKS DRIVE	COM	NW	F 1	36	-	44	-	41	-	70
1848	NCA7	35 FEATHER STREET	RES	NW	GF	36	-	44	-	41	-	47
1718	NCA7	22 DRYBERRY AVENUE	RES	SW	GF	36	-	44	-	41	-	47
1845	NCA7	33 FEATHER STREET	RES	SW	GF	36	-	44	-	41	-	47
1846	NCA7	34 FEATHER STREET	RES	SW	F 1	36	-	44	-	41	-	47
1876	NCA7	52 FEATHER STREET	RES	S	GF	36	-	44	-	41	-	47
3224	NCA7	19 PALENA CRESCENT	RES	W	GF	36	-	44	-	41	-	47
3326	NCA7	6 PECAN CLOSE	RES	SW	GF	36	-	44	-	41	-	47
3728	NCA7	12 SALAMANDER STREET	RES	S	GF	36	-	44	-	41	-	47
4971	NCA8	7 SWEETWATER GROVE	RES	E	F 1	36	-	44	-	41	-	49
5652	NCA11	35 LAWSON ROAD	RES	W	GF	36	-	44	2	0	-	42
1519	NCA7	3 COMO CLOSE	RES	S	F 1	35	-	43	-	40	-	47
1725	NCA7	26 DRYBERRY AVENUE	RES	N	F 1	35	-	43	-	40	-	47
2307	NCA7	6 KAN CLOSE	RES	S	GF	35	-	43	-	40	-	47
2443	NCA7	18 LAGO PLACE	RES	NW	GF	35	-	43	-	40	-	47
2737	NCA7	3 MARONI PLACE	RES	E	GF	35	-	43	-	40	-	47
4660	NCA8	87 LANSDOWNE ROAD	RES	N	GF	35	-	43	-	40	-	49
4902	NCA8	63-69 SAMUEL MARSDEN ROAD	RES	W	GF	35	-	43	-	40	-	49
2441	NCA7	17 LAGO PLACE	RES	NW	GF	35	-	43	-	40	-	47
2455	NCA7	9 LAGO PLACE	RES	SW	GF	35	-	43	-	40	-	47
3743	NCA7	4 SALAMANDER STREET	RES	S	GF	35	-	43	-	40	-	47
5168	NCA9		RES	N	F 1	35	-	43	-	40	-	44
5861	NCA10	2179 ELIZABETH DRIVE	RES	SW	F 1	35	0	43	8	40	5	35
5937	NCA10	851-867 LUDDENHAM ROAD	RES	E	F 1	35	0	43	8	40	5	35
1717	NCA7	21 DRYBERRY AVENUE	RES	SW	GF	35	-	43	-	40	-	47
1857	NCA7	40 FEATHER STREET	RES	NW	GF	35	-	43	-	40	-	47
2440	NCA7	16 LAGO PLACE	RES	NW	GF	35	-	43	-	40	-	47
3643	NCA7	26 ROTORUA ROAD	RES	E	GF	35	-	43	-	40	-	47
4666	NCA8	94-100 LANSDOWNE ROAD	RES	N	GF	35	-	43	-	40	-	49
4903	NCA8	63-69 SAMUEL MARSDEN ROAD	RES	W	GF	35	-	43	-	40	-	49
5903	NCA10	2510-2550 ELIZABETH DRIVE	COM	N	GF	35	-	43	-	40	-	70
275	NCA10	405-423 LUDDENHAM ROAD	RES	E	GF	35	0	43	8	40	5	35
1865	NCA7	47 FEATHER STREET	RES	SW	GF	35	-	43	-	40	-	47
3187	NCA7	38 ONTARIO AVENUE	RES	NW	GF	35	-	43	-	40	-	47
3215	NCA7	13 PALENA CRESCENT	RES	SE	F 1	35	-	43	-	40	-	47
4910	NCA8	71-81 SAMUEL MARSDEN ROAD	RES	E	GF	35	-	43	-	40	-	49
5914	NCA10	765 LUDDENHAM ROAD	RES	E	GF	35	0	43	8	40	5	35
567	NCA10	24 PORTRUSH CRESCENT	RES	NW	GF	35	-	43	8	40	5	35
1737	NCA7	30 DRYBERRY AVENUE	RES	NW	GF	35	-	43	-	40	-	47
1840	NCA7	31 FEATHER STREET	RES	NW	GF	35	-	43	-	40	-	47
3181	NCA7	3 ONTARIO AVENUE	RES	NW	GF	35	-	43	-	40	-	47
3675	NCA7	45 ROTORUA ROAD	RES	W	GF	35	-	43	-	40	-	47
4176	NCA7	20 SUNNDAL CLOSE	RES	NW	GF	35	-	43	-	40	-	47
1716	NCA7	20 DRYBERRY AVENUE	RES	SW	GF	35	-	43	-	40	-	47
1733	NCA7	29 DRYBERRY AVENUE	RES	NW	GF	35	-	43	-	40	-	47
1758	NCA7	6 DRYBERRY AVENUE	RES	NE	GF	35	-	43	-	40	-	47
2429	NCA7	10 LAGO PLACE	RES	W	GF	35	-	43	-	40	-	47
3232	NCA7	23 PALENA CRESCENT	RES	W	GF	35	-	43	-	40	-	47
4179	NCA7	4 SUNNDAL CLOSE	RES	S	GF	35	-	43	-	40	-	47
1726	NCA7	26 DRYBERRY AVENUE	RES	W	F 1	35	-	43	-	40	-	47
2757	NCA7	11 MCINTYRE AVENUE	RES	S	GF	35	-	43	-	40	-	47
3186	NCA7	37 ONTARIO AVENUE	RES	NW	GF	35	-	43	-	40	-	47
4342	NCA7	5 ZEYA CLOSE	RES	S	GF	35	-	43	-	40	-	47
2741	NCA7	5 MARONI PLACE	RES	W	GF	35	-	43	-	40	-	47
3153	NCA7	1 ONTARIO AVENUE	RES	SE	GF	35	-	43	-	40	-	47
3238	NCA7	26 PALENA CRESCENT	RES	W	GF	35	-	43	-	40	-	47
3302	NCA7	23 PEACE AVENUE	RES	N	GF	35	-	43	-	40	-	47
5231	NCA9	117-199 LUDDENHAM ROAD	RES	SE	GF	35	-	43	-	40	-	44
1728	NCA7	27 DRYBERRY AVENUE	RES	SW	GF	35	-	43	-	40	-	47
2145	NCA7	4 IPEL CLOSE	RES	NE	GF	35	-	43	-	40	-	47
2471	NCA7	16 LILLEY STREET	RES	S	F 1	35	-	43	-	40	-	47
2690	NCA7	13 MARNE PLACE	RES	SE	GF	35	-	43	-	40	-	47
2775	NCA7	26 MCINTYRE AVENUE	RES	N	GF	35	-	43	-	40	-	47
4193	NCA7	6 TAO CLOSE	RES	NW	F 1	35	-	43	-	40	-	47
4345	NCA7	8 ZEYA CLOSE	RES	SW	GF	35	-	43	-	40	-	47
4884	NCA8	44-66 SAMUEL MARSDEN ROAD	RES	W	F 1	35	-	43	-	40	-	49
4888	NCA8	47-51 SAMUEL MARSDEN ROAD	RES	NW	GF	35	-	43	-	40	-	49
4904	NCA8	68-74 SAMUEL MARSDEN ROAD	RES	E	GF	35	-	43	-	40	-	49
5945	NCA10	869-885 LUDDENHAM ROAD	RES	SE	GF	35	-	43	8	40	5	35
1694	NCA7	11 DRYBERRY AVENUE	RES	SW	GF	35	-	43	-	40	-	47
1878	NCA7	54 FEATHER STREET	RES	S	GF	35	-	43	-	40	-	47
2769	NCA7	22 MCINTYRE AVENUE	RES	N	GF	35	-	43	-	40	-	47
47	NCA10	1745 ELIZABETH DRIVE	COM	W	F 1	34	-	42	-	0	-	70

48	NCA10	1745 ELIZABETH DRIVE	COM	NW	GF	34	-	42	-	0	-	70
267	NCA10	350 LUDDENHAM ROAD	COM	NW	F 1	34	-	42	-	39	-	70
540	NCA10	14 PORTRUSH CRESCENT	RES	NE	GF	34	-	42	7	39	4	35
1746	NCA7	34 DRYBERRY AVENUE	RES	NW	GF	34	-	42	-	39	-	47
1804	NCA7	4 ERIE PLACE	RES	N	F 1	34	-	42	-	39	-	47
1867	NCA7	48 FEATHER STREET	RES	N	GF	34	-	42	-	39	-	47
1882	NCA7	7 FEATHER STREET	RES	W	GF	34	-	42	-	39	-	47
2449	NCA7	4 LAGO PLACE	RES	SE	GF	34	-	42	-	39	-	47
3196	NCA7	7 ONTARIO AVENUE	RES	SW	F 1	34	-	42	-	39	-	47
3237	NCA7	25 PALENA CRESCENT	RES	N	GF	34	-	42	-	39	-	47
5152	NCA9		RES	S	GF	34	-	42	-	39	-	44
5533	NCA11	1970 ELIZABETH DRIVE	RES	N	GF	34	-	42	0	0	-	42
5671	NCA11	55 LAWSON ROAD	COM	W	GF	34	-	42	-	0	-	70
2735	NCA7	2 MARONI PLACE	RES	E	GF	34	-	42	-	39	-	47
3235	NCA7	24 PALENA CRESCENT	RES	S	GF	34	-	42	-	39	-	47
4338	NCA7	2 ZEVA CLOSE	RES	W	GF	34	-	42	-	39	-	47
4664	NCA8	94-100 LANSLOWNE ROAD	RES	S	F 1	34	-	42	-	39	-	49
4672	NCA8	94-100 LANSLOWNE ROAD	RES	N	GF	34	-	42	-	39	-	49
4901	NCA8	57-61 SAMUEL MARSDEN ROAD	RES	W	F 1	34	-	42	-	39	-	49
4908	NCA8	71-81 SAMUEL MARSDEN ROAD	RES	W	F 1	34	-	42	-	39	-	49
1834	NCA7	23 FEATHER STREET	RES	S	GF	34	-	42	-	39	-	47
1837	NCA7	28 FEATHER STREET	RES	W	GF	34	-	42	-	39	-	47
2147	NCA7	5 IPEL CLOSE	RES	N	GF	34	-	42	-	39	-	47
2703	NCA7	23 MARNE PLACE	RES	SE	GF	34	-	42	-	39	-	47
2730	NCA7	14 MARONI PLACE	RES	W	GF	34	-	42	-	39	-	47
3665	NCA7	39 ROTORUA ROAD	RES	E	GF	34	-	42	-	39	-	47
3671	NCA7	41 ROTORUA ROAD	RES	W	GF	34	-	42	-	39	-	47
4591	NCA8	101-107 LANSLOWNE ROAD	RES	N	GF	34	-	42	-	39	-	49
5647	NCA11	1990 ELIZABETH DRIVE	RES	W	GF	34	-	42	0	0	-	42
1712	NCA7	19 DRYBERRY AVENUE	RES	SW	GF	34	-	42	-	39	-	47
2466	NCA7	13 LILLEY STREET	RES	W	F 1	34	-	42	-	39	-	47
3184	NCA7	36 ONTARIO AVENUE	RES	NW	GF	34	-	42	-	39	-	47
3317	NCA7	12 PECAN CLOSE	RES	S	GF	34	-	42	-	39	-	47
3654	NCA7	32 ROTORUA ROAD	RES	E	GF	34	-	42	-	39	-	47
4346	NCA7	9 ZEVA CLOSE	RES	SW	GF	34	-	42	-	39	-	47
1756	NCA7	4 DRYBERRY AVENUE	RES	W	GF	34	-	42	-	39	-	47
2430	NCA7	11 LAGO PLACE	RES	NW	F 1	34	-	42	-	39	-	47
2450	NCA7	5 LAGO PLACE	RES	SW	GF	34	-	42	-	39	-	47
2725	NCA7	10 MARONI PLACE	RES	SE	GF	34	-	42	-	39	-	47
3245	NCA7	4 PALENA CRESCENT	RES	W	GF	34	-	42	-	39	-	47
4175	NCA7	2 SUNNDAL CLOSE	RES	SW	F 1	34	-	42	-	39	-	47
4282	NCA7	5 TUNA PLACE	RES	N	GF	34	-	42	-	39	-	47
4301	NCA7	7 WOLF CLOSE	RES	S	GF	34	-	42	-	39	-	47
4668	NCA8	94-100 LANSLOWNE ROAD	RES	N	F 3	34	-	42	-	39	-	49
4969	NCA8	6 SWEETWATER GROVE	RES	E	GF	34	-	42	-	39	-	49
5676	NCA11	65 LAWSON ROAD	RES	N	GF	34	-	42	-	0	-	42
5895	NCA10	2510-2550 ELIZABETH DRIVE	RES	E	GF	34	-	42	7	39	4	35
1742	NCA7	32 DRYBERRY AVENUE	RES	NE	GF	34	-	42	-	39	-	47
1823	NCA7	17 FEATHER STREET	RES	W	GF	34	-	42	-	39	-	47
2451	NCA7	6 LAGO PLACE	RES	NW	GF	34	-	42	-	39	-	47
3657	NCA7	34 ROTORUA ROAD	RES	E	GF	34	-	42	-	39	-	47
4275	NCA7	2 TUNA PLACE	RES	N	GF	34	-	42	-	39	-	47
4279	NCA7	21 TUNA PLACE	RES	W	GF	34	-	42	-	39	-	47
5120	NCA9		RES	S	GF	34	-	42	-	39	-	44
5136	NCA9		RES	S	GF	34	-	42	-	39	-	44
345	NCA10	693-711 LUDDENHAM ROAD	RES	SE	GF	34	-	42	7	39	4	35
572	NCA10	28 PORTRUSH CRESCENT	RES	NW	GF	34	-	42	7	39	4	35
1705	NCA7	16 DRYBERRY AVENUE	RES	NE	GF	34	-	42	-	39	-	47
1761	NCA7	9 DRYBERRY AVENUE	RES	SW	GF	34	-	42	-	39	-	47
2446	NCA7	3 LAGO PLACE	RES	SE	GF	34	-	42	-	39	-	47
2729	NCA7	13 MARONI PLACE	RES	W	GF	34	-	42	-	39	-	47
3639	NCA7	24 ROTORUA ROAD	RES	W	GF	34	-	42	-	39	-	47
3662	NCA7	37 ROTORUA ROAD	RES	E	GF	34	-	42	-	39	-	47
4162	NCA7	12 SUNNDAL CLOSE	RES	SW	GF	34	-	42	-	39	-	47
4209	NCA7	19 TROUT PLACE	RES	NE	GF	34	-	42	-	39	-	47
4909	NCA8	71-81 SAMUEL MARSDEN ROAD	RES	W	GF	34	-	42	-	39	-	49
5669	NCA11	55 LAWSON ROAD	RES	W	GF	34	-	42	-	0	-	42
1697	NCA7	12A DRYBERRY AVENUE	RES	W	GF	34	-	42	-	39	-	47
1745	NCA7	33 DRYBERRY AVENUE	RES	NW	GF	34	-	42	-	39	-	47
2432	NCA7	12 LAGO PLACE	RES	NW	GF	34	-	42	-	39	-	47
2768	NCA7	20 MCINTYRE AVENUE	RES	S	GF	34	-	42	-	39	-	47
3191	NCA7	5 ONTARIO AVENUE	RES	SW	GF	34	-	42	-	39	-	47
3720	NCA7	9 ROTORUA ROAD	RES	W	F 1	34	-	42	-	39	-	47
4158	NCA7	1 SUNNDAL CLOSE	RES	SW	GF	34	-	42	-	39	-	47
4907	NCA8	68-74 SAMUEL MARSDEN ROAD	RES	S	GF	34	-	42	-	39	-	49
5911	NCA10	765 LUDDENHAM ROAD	RES	SE	F 1	34	-	42	7	39	4	35
578	NCA10	34 PORTRUSH CRESCENT	RES	W	GF	34	-	42	7	39	4	35
1693	NCA7	10 DRYBERRY AVENUE	RES	NW	GF	34	-	42	-	39	-	47
1734	NCA7	3 DRYBERRY AVENUE	RES	W	GF	34	-	42	-	39	-	47
2305	NCA7	5 KAN CLOSE	RES	N	GF	34	-	42	-	39	-	47
2445	NCA7	2 LAGO PLACE	RES	SE	GF	34	-	42	-	39	-	47
2761	NCA7	15 MCINTYRE AVENUE	RES	W	GF	34	-	42	-	39	-	47
3210	NCA7	10 PALENA CRESCENT	RES	NW	GF	34	-	42	-	39	-	47
3656	NCA7	33 ROTORUA ROAD	RES	W	GF	34	-	42	-	39	-	47
3660	NCA7	36 ROTORUA ROAD	RES	W	GF	34	-	42	-	39	-	47
4839	NCA8	146B SAMUEL MARSDEN ROAD	RES	NE	GF	34	-	42	-	39	-	49
5139	NCA9		RES	W	GF	34	-	42	-	39	-	44
1748	NCA7	35 DRYBERRY AVENUE	RES	S	GF	34	-	42	-	39	-	47
2812	NCA7	8 MCINTYRE AVENUE	RES	S	GF	34	-	42	-	39	-	47
3989	NCA7	60 SOLANDER DRIVE	RES	E	F 1	34	-	42	-	39	-	47
4277	NCA7	20 TUNA PLACE	RES	N	GF	34	-	42	-	39	-	47
4662	NCA8	93-99 LANSLOWNE ROAD	RES	E	GF	34	-	42	-	39	-	49
4894	NCA8	53-55 SAMUEL MARSDEN ROAD	RES	SW	GF	34	-	42	-	39	-	49
4965	NCA8	5 SWEETWATER GROVE	RES	E	F 1	34	-	42	-	39	-	49
4966	NCA8	5 SWEETWATER GROVE	RES	E	F 1	34	-	42	-	39	-	49
5678	NCA11	75 LAWSON ROAD	RES	W	GF	34	-	42	-	0	-	42
5847	NCA11	225 ADAMS ROAD	RES	NW	GF	34	-	42	-	39	-	42
5882	NCA11	2470 ELIZABETH DRIVE	RES	NW	GF	34	-	42	-	39	-	42

1816	NCA7	12 FEATHER STREET	RES	W	GF	33	-	41	-	38	-	47
2438	NCA7	15 LAGO PLACE	RES	SE	GF	33	-	41	-	38	-	47
2439	NCA7	15 LAGO PLACE	RES	SE	GF	33	-	41	-	38	-	47
3222	NCA7	17 PALENA CRESCENT	RES	W	GF	33	-	41	-	38	-	47
3287	NCA7	11 PEACE AVENUE	RES	N	GF	33	-	41	-	38	-	47
3402	NCA7	3 PINE CREEK CIRCUIT	RES	NE	F 1	33	-	41	-	38	-	47
3663	NCA7	38 ROTORUA ROAD	RES	W	GF	33	-	41	-	38	-	47
4218	NCA7	8 TROUT PLACE	RES	N	GF	33	-	41	-	38	-	47
4219	NCA7	9 TROUT PLACE	RES	W	GF	33	-	41	-	38	-	47
4340	NCA7	4 ZEVA CLOSE	RES	S	GF	33	-	41	-	38	-	47
5223	NCA9	117-199 LUDDENHAM ROAD	RES	SE	GF	33	-	41	-	38	-	44
5885	NCA11	2470 ELIZABETH DRIVE	RES	NW	GF	33	-	41	-	38	-	42
1696	NCA7	12 DRYBERRY AVENUE	RES	SW	GF	33	-	41	-	38	-	47
2050	NCA7	3 HORSESHOE CIRCUIT	RES	N	F 1	33	-	41	-	38	-	47
2447	NCA7	3 LAGO PLACE	RES	SE	GF	33	-	41	-	38	-	47
3725	NCA7	1 SALAMANDER STREET	RES	S	GF	33	-	41	-	38	-	47
4195	NCA7	10 TROUT PLACE	RES	NE	GF	33	-	41	-	38	-	47
4197	NCA7	11 TROUT PLACE	RES	SW	GF	33	-	41	-	38	-	47
4667	NCA8	94-100 LANSDOWNE ROAD	RES	E	F 1	33	-	41	-	38	-	49
4892	NCA8	53-55 SAMUEL MARSDEN ROAD	RES	NW	GF	33	-	41	-	38	-	49
116	NCA10	4 CRYSTAL DOWNS CLOSE	RES	NE	GF	33	-	41	6	38	3	35
569	NCA10	24 PORTRUSH CRESCENT	RES	NE	GF	33	-	41	6	38	3	35
1806	NCA7	5 ERIE PLACE	RES	NW	GF	33	-	41	-	38	-	47
1851	NCA7	38 FEATHER STREET	RES	NW	GF	33	-	41	-	38	-	47
2143	NCA7	2 IPEL CLOSE	RES	N	GF	33	-	41	-	38	-	47
2747	NCA7	7 MARONI PLACE	RES	E	GF	33	-	41	-	38	-	47
3246	NCA7	4 PALENA CRESCENT	RES	S	GF	33	-	41	-	38	-	47
3645	NCA7	28 ROTORUA ROAD	RES	E	GF	33	-	41	-	38	-	47
3659	NCA7	35 ROTORUA ROAD	RES	E	GF	33	-	41	-	38	-	47
4211	NCA7	2 TROUT PLACE	RES	S	GF	33	-	41	-	38	-	47
4267	NCA7	15 TUNA PLACE	RES	S	GF	33	-	41	-	38	-	47
4273	NCA7	19 TUNA PLACE	RES	W	GF	33	-	41	-	38	-	47
5128	NCA9		RES	W	F 1	33	-	41	-	38	-	44
5171	NCA9		RES	SW	GF	33	-	41	-	38	-	44
2470	NCA7	15 LILLEY STREET	RES	S	GF	33	-	41	-	38	-	47
2726	NCA7	11 MARONI PLACE	RES	SW	GF	33	-	41	-	38	-	47
3158	NCA7	11 ONTARIO AVENUE	RES	W	GF	33	-	41	-	38	-	47
3219	NCA7	16 PALENA CRESCENT	RES	S	GF	33	-	41	-	38	-	47
342	NCA10	693-711 LUDDENHAM ROAD	RES	SE	GF	33	-	41	6	38	3	35
1801	NCA7	14 ERIE PLACE	RES	S	GF	33	-	41	-	38	-	47
2435	NCA7	14 LAGO PLACE	RES	SE	GF	33	-	41	-	38	-	47
2743	NCA7	6 MARONI PLACE	RES	E	GF	33	-	41	-	38	-	47
2751	NCA7	9 MARONI PLACE	RES	SE	GF	33	-	41	-	38	-	47
3623	NCA7	12 ROTORUA ROAD	RES	E	GF	33	-	41	-	38	-	47
3739	NCA7	2 SALAMANDER STREET	RES	S	GF	33	-	41	-	38	-	47
4177	NCA7	21 SUNNDAL CLOSE	RES	SW	GF	33	-	41	-	38	-	47
4215	NCA7	5 TROUT PLACE	RES	N	GF	33	-	41	-	38	-	47
4269	NCA7	17 TUNA PLACE	RES	S	GF	33	-	41	-	38	-	47
4271	NCA7	18 TUNA PLACE	RES	NW	GF	33	-	41	-	38	-	47
4905	NCA8	68-74 SAMUEL MARSDEN ROAD	RES	W	GF	33	-	41	-	38	-	49
4906	NCA8	68-74 SAMUEL MARSDEN ROAD	RES	W	GF	33	-	41	-	38	-	49
5214	NCA9	117-199 LUDDENHAM ROAD	RES	SE	GF	33	-	41	-	38	-	44
573	NCA10	28 PORTRUSH CRESCENT	RES	NW	GF	33	-	41	6	38	3	35
2300	NCA7	3 KAN CLOSE	RES	N	GF	33	-	41	-	38	-	47
4174	NCA7	19 SUNNDAL CLOSE	RES	W	GF	33	-	41	-	38	-	47
4178	NCA7	3 SUNNDAL CLOSE	RES	SE	GF	33	-	41	-	38	-	47
4300	NCA7	6 WOLF CLOSE	RES	W	F 1	33	-	41	-	38	-	47
454	NCA10	1A MEDINAH AVENUE	RES	W	GF	33	-	41	6	38	3	35
1715	NCA7	2 DRYBERRY AVENUE	RES	S	GF	33	-	41	-	38	-	47
1797	NCA7	12 ERIE PLACE	RES	S	GF	33	-	41	-	38	-	47
1849	NCA7	36 FEATHER STREET	RES	S	GF	33	-	41	-	38	-	47
2463	NCA7	11 LILLEY STREET	RES	S	GF	33	-	41	-	38	-	47
2766	NCA7	18 MCINTYRE AVENUE	RES	N	GF	33	-	41	-	38	-	47
3247	NCA7	5 PALENA CRESCENT	RES	W	GF	33	-	41	-	38	-	47
3289	NCA7	13 PEACE AVENUE	RES	W	GF	33	-	41	-	38	-	47
3503	NCA7	9 PINE CREEK CIRCUIT	RES	NW	F 1	33	-	41	-	38	-	47
3626	NCA7	15 ROTORUA ROAD	RES	E	GF	33	-	41	-	38	-	47
3653	NCA7	31 ROTORUA ROAD	RES	W	GF	33	-	41	-	38	-	47
4194	NCA7	7 TAO CLOSE	RES	NW	GF	33	-	41	-	38	-	47
4280	NCA7	3 TUNA PLACE	RES	N	GF	33	-	41	-	38	-	47
5124	NCA9		RES	W	GF	33	-	41	-	38	-	44
5211	NCA9	117-199 LUDDENHAM ROAD	RES	SE	GF	33	-	41	-	38	-	44
5893	NCA10	2510-2550 ELIZABETH DRIVE	COM	E	F 1	33	-	41	-	38	-	70
574	NCA10	30 PORTRUSH CRESCENT	RES	NE	GF	33	-	41	6	38	3	35
579	NCA10	34 PORTRUSH CRESCENT	RES	N	F 1	33	-	41	6	38	3	35
1523	NCA7	6 COMO CLOSE	RES	W	F 1	33	-	41	-	38	-	47
2452	NCA7	7 LAGO PLACE	RES	S	GF	33	-	41	-	38	-	47
3179	NCA7	28 ONTARIO AVENUE	RES	S	GF	33	-	41	-	38	-	47
3291	NCA7	14 PEACE AVENUE	RES	N	GF	33	-	41	-	38	-	47
4206	NCA7	17 TROUT PLACE	RES	N	GF	33	-	41	-	38	-	47
4337	NCA7	12 ZEVA CLOSE	RES	S	GF	33	-	41	-	38	-	47
4599	NCA8	108-112 LANSDOWNE ROAD	RES	E	GF	33	-	41	-	38	-	49
4663	NCA8	93-99 LANSDOWNE ROAD	RES	E	GF	33	-	41	-	38	-	49
4882	NCA8	44-66 SAMUEL MARSDEN ROAD	RES	W	GF	33	-	41	-	38	-	49
4951	NCA8	15 SWEETWATER GROVE	RES	E	GF	33	-	41	-	38	-	49
5213	NCA9	117-199 LUDDENHAM ROAD	RES	NE	GF	33	-	41	-	38	-	44
5427	NCA9	43A LUDDENHAM ROAD	RES	S	GF	33	-	41	-	38	-	44
120	NCA10	7 CRYSTAL DOWNS CLOSE	RES	W	GF	33	-	41	6	38	3	35
582	NCA10	36 PORTRUSH CRESCENT	RES	W	GF	33	-	41	6	38	3	35
637	NCA10	44775 TWIN CREEKS DRIVE	COM	SW	GF	33	-	41	-	38	-	70
2464	NCA7	12 LILLEY STREET	RES	W	F 1	33	-	41	-	38	-	47
2756	NCA7	10 MCINTYRE AVENUE	RES	S	GF	33	-	41	-	38	-	47
2782	NCA7	3 MCINTYRE AVENUE	RES	S	GF	33	-	41	-	38	-	47
3217	NCA7	14 PALENA CRESCENT	RES	W	GF	33	-	41	-	38	-	47
3218	NCA7	15 PALENA CRESCENT	RES	W	GF	33	-	41	-	38	-	47
3301	NCA7	21 PEACE AVENUE	RES	N	GF	33	-	41	-	38	-	47
3628	NCA7	16 ROTORUA ROAD	RES	S	GF	33	-	41	-	38	-	47
4204	NCA7	16 TROUT PLACE	RES	N	GF	33	-	41	-	38	-	47

4291	NCA7	5 WELLE CLOSE	RES	SW	GF	33	-	41	-	38	-	47
4661	NCA8	93-99 LANSDOWNE ROAD	RES	E	F 1	33	-	41	-	38	-	49
5485	NCA9	79-81 MANDALONG CLOSE	RES	S	GF	33	-	41	-	38	-	44
5901	NCA10	2510-2550 ELIZABETH DRIVE	COM	E	GF	33	-	41	-	38	-	70
5905	NCA10	2510-2550 ELIZABETH DRIVE	COM	E	GF	33	-	41	-	38	-	70
5934	NCA10	823-849 LUDDENHAM ROAD	COM	N	F 1	33	-	41	-	38	-	70
1749	NCA7	36 DRYBERRY AVENUE	RES	N	GF	33	-	41	-	38	-	47
1832	NCA7	22 FEATHER STREET	RES	S	GF	33	-	41	-	38	-	47
2448	NCA7	4 LAGO PLACE	RES	SE	GF	33	-	41	-	38	-	47
2749	NCA7	8 MARONI PLACE	RES	W	GF	33	-	41	-	38	-	47
3226	NCA7	20 PALENA CRESCENT	RES	W	GF	33	-	41	-	38	-	47
3293	NCA7	16 PEACE AVENUE	RES	SW	F 1	33	-	41	-	38	-	47
4208	NCA7	18 TROUT PLACE	RES	W	GF	33	-	41	-	38	-	47
4587	NCA8	101-107 LANSDOWNE ROAD	RES	E	GF	33	-	41	-	38	-	49
4605	NCA8	114-118 LANSDOWNE ROAD	RES	S	GF	33	-	41	-	38	-	49
4970	NCA8	7 SWEETWATER GROVE	RES	N	F 1	33	-	41	-	38	-	49
546	NCA10	16 PORTRUSH CRESCENT	RES	SW	GF	32	-	40	5	37	2	35
2473	NCA7	18 LILLEY STREET	RES	S	GF	32	-	40	-	37	-	47
3157	NCA7	11 ONTARIO AVENUE	RES	S	GF	32	-	40	-	37	-	47
3190	NCA7	4 ONTARIO AVENUE	RES	NW	GF	32	-	40	-	37	-	47
3231	NCA7	22 PALENA CRESCENT	RES	SE	GF	32	-	40	-	37	-	47
3281	NCA7	1 PEACE AVENUE	RES	SW	GF	32	-	40	-	37	-	47
3297	NCA7	17 PEACE AVENUE	RES	N	GF	32	-	40	-	37	-	47
3298	NCA7	19 PEACE AVENUE	RES	N	GF	32	-	40	-	37	-	47
3652	NCA7	31 ROTORUA ROAD	RES	S	F 2	32	-	40	-	37	-	47
4283	NCA7	6 TUNA PLACE	RES	W	F 1	32	-	40	-	37	-	47
88	NCA10	1953-2109 ELIZABETH DRIVE	RES	SE	GF	32	-	40	5	11	-	35
119	NCA10	6 CRYSTAL DOWNS CLOSE	RES	N	F 1	32	-	40	5	37	2	35
1802	NCA7	2 ERIE PLACE	RES	W	F 1	32	-	40	-	37	-	47
1807	NCA7	6 ERIE PLACE	RES	NW	GF	32	-	40	-	37	-	47
2037	NCA7	17 HORSESHOE CIRCUIT	RES	N	GF	32	-	40	-	37	-	47
2813	NCA7	9 MCINTYRE AVENUE	RES	S	GF	32	-	40	-	37	-	47
3198	NCA7	9 ONTARIO AVENUE	RES	SW	GF	32	-	40	-	37	-	47
3624	NCA7	13 ROTORUA ROAD	RES	E	GF	32	-	40	-	37	-	47
3630	NCA7	18 ROTORUA ROAD	RES	W	GF	32	-	40	-	37	-	47
3633	NCA7	20 ROTORUA ROAD	RES	E	GF	32	-	40	-	37	-	47
4213	NCA7	4 TROUT PLACE	RES	N	GF	32	-	40	-	37	-	47
4292	NCA7	6 WELLE CLOSE	RES	W	GF	32	-	40	-	37	-	47
438	NCA10	1 MEDINAH AVENUE	RES	N	GF	32	-	40	5	37	2	35
1711	NCA7	18 DRYBERRY AVENUE	RES	W	GF	32	-	40	-	37	-	47
1794	NCA7	10 ERIE PLACE	RES	N	GF	32	-	40	-	37	-	47
1839	NCA7	30 FEATHER STREET	RES	E	GF	32	-	40	-	37	-	47
3166	NCA7	2 ONTARIO AVENUE	RES	NW	GF	32	-	40	-	37	-	47
3388	NCA7	21 PINE CREEK CIRCUIT	RES	N	GF	32	-	40	-	37	-	47
3392	NCA7	23 PINE CREEK CIRCUIT	RES	N	GF	32	-	40	-	37	-	47
3635	NCA7	21 ROTORUA ROAD	RES	W	GF	32	-	40	-	37	-	47
3655	NCA7	32 ROTORUA ROAD	RES	W	GF	32	-	40	-	37	-	47
3721	NCA7	9 ROTORUA ROAD	RES	W	GF	32	-	40	-	37	-	47
3747	NCA7	7 SALAMANDER STREET	RES	S	GF	32	-	40	-	37	-	47
4170	NCA7	16 SUNNDAL CLOSE	RES	S	GF	32	-	40	-	37	-	47
4203	NCA7	15 TROUT PLACE	RES	N	GF	32	-	40	-	37	-	47
4261	NCA7	10 TUNA PLACE	RES	SW	GF	32	-	40	-	37	-	47
4263	NCA7	12 TUNA PLACE	RES	SW	F 1	32	-	40	-	37	-	47
4290	NCA7	4 WELLE CLOSE	RES	W	GF	32	-	40	-	37	-	47
5148	NCA9		RES	NW	F 1	32	-	40	-	37	-	44
5224	NCA9	117-199 LUDDENHAM ROAD	RES	SE	F 2	32	-	40	-	37	-	44
455	NCA10	2 MEDINAH AVENUE	RES	W	GF	32	-	40	5	37	2	35
627	NCA10	14 TWIN CREEKS DRIVE	RES	W	F 1	32	-	40	5	37	2	35
1795	NCA7	11 ERIE PLACE	RES	S	GF	32	-	40	-	37	-	47
2809	NCA7	6 MCINTYRE AVENUE	RES	S	GF	32	-	40	-	37	-	47
2931	NCA7	5 MEZEN PLACE	RES	NE	GF	32	-	40	-	37	-	47
3155	NCA7	10 ONTARIO AVENUE	RES	S	GF	32	-	40	-	37	-	47
3192	NCA7	5 ONTARIO AVENUE	RES	SE	GF	32	-	40	-	37	-	47
3214	NCA7	12 PALENA CRESCENT	RES	S	GF	32	-	40	-	37	-	47
4184	NCA7	7 SUNNDAL CLOSE	RES	NW	GF	32	-	40	-	37	-	47
4962	NCA8	3 SWEETWATER GROVE	RES	NE	GF	32	-	40	-	37	-	49
4963	NCA8	4 SWEETWATER GROVE	RES	NW	GF	32	-	40	-	37	-	49
4968	NCA8	6 SWEETWATER GROVE	RES	N	F 1	32	-	40	-	37	-	49
1817	NCA7	13 FEATHER STREET	RES	W	GF	32	-	40	-	37	-	47
1831	NCA7	21 FEATHER STREET	RES	S	GF	32	-	40	-	37	-	47
1863	NCA7	45 FEATHER STREET	RES	NW	GF	32	-	40	-	37	-	47
2472	NCA7	18 LILLEY STREET	RES	W	GF	32	-	40	-	37	-	47
2808	NCA7	5 MCINTYRE AVENUE	RES	S	GF	32	-	40	-	37	-	47
3161	NCA7	13 ONTARIO AVENUE	RES	W	GF	32	-	40	-	37	-	47
4202	NCA7	14 TROUT PLACE	RES	N	GF	32	-	40	-	37	-	47
4268	NCA7	16 TUNA PLACE	RES	N	GF	32	-	40	-	37	-	47
4339	NCA7	3 ZEVA CLOSE	RES	W	GF	32	-	40	-	37	-	47
4349	NCA8		RES	NE	GF	32	-	40	-	37	-	49
4594	NCA8	102 LANSDOWNE ROAD	RES	E	F 3	32	-	40	-	37	-	49
5535	NCA11	1970 ELIZABETH DRIVE	COM	W	GF	32	-	40	-	0	-	70
118	NCA10	5 CRYSTAL DOWNS CLOSE	RES	W	GF	32	-	40	5	37	2	35
469	NCA10	4 MEDINAH AVENUE	RES	W	GF	32	-	40	5	37	2	35
2762	NCA7	16 MCINTYRE AVENUE	RES	S	GF	32	-	40	-	37	-	47
2811	NCA7	7 MCINTYRE AVENUE	RES	S	GF	32	-	40	-	37	-	47
3406	NCA7	33 PINE CREEK CIRCUIT	RES	SW	GF	32	-	40	-	37	-	47
3636	NCA7	22 ROTORUA ROAD	RES	W	GF	32	-	40	-	37	-	47
4172	NCA7	17 SUNNDAL CLOSE	RES	S	GF	32	-	40	-	37	-	47
4173	NCA7	18 SUNNDAL CLOSE	RES	W	GF	32	-	40	-	37	-	47
5543	NCA11	1970 ELIZABETH DRIVE	COM	N	GF	32	-	40	-	0	-	70
5850	NCA11	275 ADAMS ROAD	RES	N	GF	32	-	40	-	37	-	42
1699	NCA7	14 DRYBERRY AVENUE	RES	W	GF	32	-	40	-	37	-	47
1825	NCA7	18 FEATHER STREET	RES	W	GF	32	-	40	-	37	-	47
1836	NCA7	26 FEATHER STREET	RES	W	GF	32	-	40	-	37	-	47
2760	NCA7	14 MCINTYRE AVENUE	RES	S	GF	32	-	40	-	37	-	47
2935	NCA7	7 MEZEN PLACE	RES	W	GF	32	-	40	-	37	-	47
3165	NCA7	19 ONTARIO AVENUE	RES	W	GF	32	-	40	-	37	-	47
3620	NCA7	10 ROTORUA ROAD	RES	W	GF	32	-	40	-	37	-	47
3648	NCA7	29 ROTORUA ROAD	RES	E	GF	32	-	40	-	37	-	47

3650	NCA7	3 ROTORUA ROAD	RES	W	F 1	32	-	40	-	37	-	47
4000	NCA7	66 SOLANDER DRIVE	RES	E	GF	32	-	40	-	37	-	47
4002	NCA7	68 SOLANDER DRIVE	RES	E	GF	32	-	40	-	37	-	47
4167	NCA7	15 SUNNDAL CLOSE	RES	S	GF	32	-	40	-	37	-	47
4217	NCA7	7 TROUT PLACE	RES	N	GF	32	-	40	-	37	-	47
4336	NCA7	11 ZEYA CLOSE	RES	S	GF	32	-	40	-	37	-	47
4597	NCA8	108-112 LANSDOWNE ROAD	RES	N	F 1	32	-	40	-	37	-	49
5106	NCA9		RES	W	GF	32	-	40	-	37	-	44
5528	NCA11	1970 ELIZABETH DRIVE	COM	N	GF	32	-	40	-	0	-	70
1514	NCA7	17 COMO CLOSE	RES	S	GF	32	-	40	-	37	-	47
1701	NCA7	14 DRYBERRY AVENUE	RES	W	GF	32	-	40	-	37	-	47
1821	NCA7	15 FEATHER STREET	RES	W	GF	32	-	40	-	37	-	47
1822	NCA7	16 FEATHER STREET	RES	W	GF	32	-	40	-	37	-	47
2079	NCA7	6 HORSESHOE CIRCUIT	RES	NE	GF	32	-	40	-	37	-	47
2458	NCA7	1 LILLEY STREET	RES	S	F 2	32	-	40	-	37	-	47
2797	NCA7	4 MCINTYRE AVENUE	RES	W	GF	32	-	40	-	37	-	47
3288	NCA7	12 PEACE AVENUE	RES	N	GF	32	-	40	-	37	-	47
3375	NCA7	13 PINE CREEK CIRCUIT	RES	SW	GF	32	-	40	-	37	-	47
4166	NCA7	14 SUNNDAL CLOSE	RES	N	GF	32	-	40	-	37	-	47
4200	NCA7	13 TROUT PLACE	RES	W	GF	32	-	40	-	37	-	47
4212	NCA7	3 TROUT PLACE	RES	S	GF	32	-	40	-	37	-	47
4266	NCA7	14 TUNA PLACE	RES	W	F 1	32	-	40	-	37	-	47
4302	NCA7	7 WOLF CLOSE	RES	S	GF	32	-	40	-	37	-	47
4600	NCA8	109-115 LANSDOWNE ROAD	RES	E	GF	32	-	40	-	37	-	49
4953	NCA8	15 SWEETWATER GROVE	RES	E	GF	32	-	40	-	37	-	49
5125	NCA9		RES	NE	F 1	32	-	40	-	37	-	44
5523	NCA11	1970 ELIZABETH DRIVE	COM	N	GF	32	-	40	-	0	-	70
1516	NCA7	18 COMO CLOSE	RES	W	GF	32	-	40	-	37	-	47
2022	NCA7	1 HORSESHOE CIRCUIT	RES	N	GF	32	-	40	-	37	-	47
2046	NCA7	25 HORSESHOE CIRCUIT	RES	SW	GF	32	-	40	-	37	-	47
2276	NCA7	23 KALA CIRCUIT	RES	E	F 1	32	-	40	-	37	-	47
2680	NCA7	89 MADISON CIRCUIT	RES	E	GF	32	-	40	-	37	-	47
2933	NCA7	6 MEZEN PLACE	RES	NE	F 1	32	-	40	-	37	-	47
3180	NCA7	29 ONTARIO AVENUE	RES	W	F 1	32	-	40	-	37	-	47
3303	NCA7	25 PEACE AVENUE	RES	N	GF	32	-	40	-	37	-	47
3459	NCA7	6 PINE CREEK CIRCUIT	RES	SW	F 1	32	-	40	-	37	-	47
4783	NCA8	16438 SAMUEL MARSDEN ROAD	COM	N	GF	32	-	40	-	37	-	70
4958	NCA8	2 SWEETWATER GROVE	RES	E	F 1	32	-	40	-	37	-	49
115	NCA10	3 CRYSTAL DOWNS CLOSE	RES	NE	GF	32	-	40	5	37	2	35
471	NCA10	6 MEDINAH AVENUE	RES	N	F 1	32	-	40	5	37	2	35
2048	NCA7	27 HORSESHOE CIRCUIT	RES	SW	GF	32	-	40	-	37	-	47
2754	NCA7	1 MCINTYRE AVENUE	RES	W	GF	32	-	40	-	37	-	47
3292	NCA7	15 PEACE AVENUE	RES	N	GF	32	-	40	-	37	-	47
4188	NCA7	1 TAO CLOSE	RES	W	GF	32	-	40	-	37	-	47
5538	NCA11	1970 ELIZABETH DRIVE	COM	N	GF	32	-	40	-	0	-	70
1703	NCA7	15 DRYBERRY AVENUE	RES	W	GF	31	-	39	-	36	-	47
1707	NCA7	17 DRYBERRY AVENUE	RES	N	GF	31	-	39	-	36	-	47
1815	NCA7	11 FEATHER STREET	RES	W	GF	31	-	39	-	36	-	47
1838	NCA7	3 FEATHER STREET	RES	S	F 1	31	-	39	-	36	-	47
1844	NCA7	32 FEATHER STREET	RES	S	GF	31	-	39	-	36	-	47
1885	NCA7	9 FEATHER STREET	RES	W	GF	31	-	39	-	36	-	47
2930	NCA7	4 MEZEN PLACE	RES	NE	GF	31	-	39	-	36	-	47
3167	NCA7	20 ONTARIO AVENUE	RES	S	GF	31	-	39	-	36	-	47
3283	NCA7	10 PEACE AVENUE	RES	N	GF	31	-	39	-	36	-	47
3634	NCA7	21 ROTORUA ROAD	RES	S	GF	31	-	39	-	36	-	47
3985	NCA7	59 SOLANDER DRIVE	RES	SE	GF	31	-	39	-	36	-	47
4160	NCA7	10 SUNNDAL CLOSE	RES	SW	F 1	31	-	39	-	36	-	47
4163	NCA7	13 SUNNDAL CLOSE	RES	NW	GF	31	-	39	-	36	-	47
4284	NCA7	7 TUNA PLACE	RES	S	GF	31	-	39	-	36	-	47
4285	NCA7	8 TUNA PLACE	RES	N	GF	31	-	39	-	36	-	47
4613	NCA8	120-124 LANSDOWNE ROAD	RES	N	GF	31	-	39	-	36	-	49
5163	NCA9		RES	W	GF	31	-	39	-	36	-	44
5932	NCA10	823-849 LUDDENHAM ROAD	COM	E	F 1	31	-	39	-	36	-	70
53	NCA10	1793-1951 ELIZABETH DRIVE	RES	SW	GF	31	-	39	4	21	-	35
131	NCA10	7 DORAL GROVE	RES	NE	F 1	31	-	39	4	36	1	35
1819	NCA7	14 FEATHER STREET	RES	W	GF	31	-	39	-	36	-	47
2264	NCA7	17 KALA CIRCUIT	RES	S	GF	31	-	39	-	36	-	47
2474	NCA7	2 LILLEY STREET	RES	W	GF	31	-	39	-	36	-	47
2758	NCA7	12 MCINTYRE AVENUE	RES	S	GF	31	-	39	-	36	-	47
3212	NCA7	11 PALENA CRESCENT	RES	S	GF	31	-	39	-	36	-	47
3307	NCA7	5 PEACE AVENUE	RES	W	GF	31	-	39	-	36	-	47
3640	NCA7	25 ROTORUA ROAD	RES	S	GF	31	-	39	-	36	-	47
4216	NCA7	6 TROUT PLACE	RES	N	GF	31	-	39	-	36	-	47
4278	NCA7	20 TUNA PLACE	RES	W	GF	31	-	39	-	36	-	47
4733	NCA8	65 MUSCATEL WAY	RES	NW	F 1	31	-	39	-	36	-	49
4744	NCA8	82 MUSCATEL WAY	RES	E	F 1	31	-	39	-	36	-	49
4955	NCA8	16 SWEETWATER GROVE	RES	W	F 1	31	-	39	-	36	-	49
125	NCA10	11 DORAL GROVE	RES	NE	GF	31	-	39	4	36	1	35
129	NCA10	6 DORAL GROVE	RES	NE	F 1	31	-	39	4	36	1	35
133	NCA10	9 DORAL GROVE	RES	NE	F 1	31	-	39	4	36	1	35
1512	NCA7	15 COMO CLOSE	RES	W	GF	31	-	39	-	36	-	47
1639	NCA7	6 DAKOTA PLACE	RES	W	F 1	31	-	39	-	36	-	47
2052	NCA7	31 HORSESHOE CIRCUIT	RES	SW	GF	31	-	39	-	36	-	47
3312	NCA7	9 PEACE AVENUE	RES	N	GF	31	-	39	-	36	-	47
4181	NCA7	6 SUNNDAL CLOSE	RES	NW	GF	31	-	39	-	36	-	47
4192	NCA7	5 TAO CLOSE	RES	SW	GF	31	-	39	-	36	-	47
4286	NCA7	9 TUNA PLACE	RES	NW	GF	31	-	39	-	36	-	47
5481	NCA9	75-77 MANDALONG CLOSE	RES	W	GF	31	-	39	-	36	-	44
5546	NCA11	1970 ELIZABETH DRIVE	COM	N	GF	31	-	39	-	0	-	70
122	NCA10	10 DORAL GROVE	RES	SW	F 2	31	-	39	4	36	1	35
3400	NCA7	29 PINE CREEK CIRCUIT	RES	SW	GF	31	-	39	-	36	-	47
3404	NCA7	31 PINE CREEK CIRCUIT	RES	SW	GF	31	-	39	-	36	-	47
3637	NCA7	23 ROTORUA ROAD	RES	S	GF	31	-	39	-	36	-	47
4005	NCA7	69 SOLANDER DRIVE	RES	W	GF	31	-	39	-	36	-	47
4289	NCA7	3 WELLE CLOSE	RES	SE	GF	31	-	39	-	36	-	47
4592	NCA8	102 LANSDOWNE ROAD	RES	N	GF	31	-	39	-	36	-	49
4843	NCA8	146D SAMUEL MARSDEN ROAD	RES	N	GF	31	-	39	-	36	-	49
4964	NCA8	4 SWEETWATER GROVE	RES	N	F 1	31	-	39	-	36	-	49

5221	NCA9	117-199 LUDDENHAM ROAD	RES	NE	GF	31	-	39	-	36	-	44
5486	NCA9	79-81 MANDALONG CLOSE	RES	W	GF	31	-	39	-	36	-	44
636	NCA10	18 TWIN CREEKS DRIVE	RES	W	F 1	31	-	39	4	36	1	35
1560	NCA7	65 COOK PARADE	RES	S	GF	31	-	39	-	36	-	47
2033	NCA7	15 HORSESHOE CIRCUIT	RES	NW	GF	31	-	39	-	36	-	47
2084	NCA7	8 HORSESHOE CIRCUIT	RES	W	GF	31	-	39	-	36	-	47
2480	NCA7	7 LILLEY STREET	RES	W	GF	31	-	39	-	36	-	47
3230	NCA7	22 PALENA CRESCENT	RES	SW	GF	31	-	39	-	36	-	47
3310	NCA7	7 PEACE AVENUE	RES	E	GF	31	-	39	-	36	-	47
3531	NCA7	19 REDSTONE PLACE	RES	SW	GF	31	-	39	-	36	-	47
3629	NCA7	17 ROTORUA ROAD	RES	W	GF	31	-	39	-	36	-	47
4161	NCA7	11 SUNNDAL CLOSE	RES	NW	GF	31	-	39	-	36	-	47
4199	NCA7	12 TROUT PLACE	RES	NW	GF	31	-	39	-	36	-	47
4265	NCA7	13 TUNA PLACE	RES	E	GF	31	-	39	-	36	-	47
4281	NCA7	4 TUNA PLACE	RES	N	GF	31	-	39	-	36	-	47
4746	NCA8	83 MUSCATEL WAY	RES	E	GF	31	-	39	-	36	-	49
4867	NCA8	15373 SAMUEL MARSDEN ROAD	RES	SW	GF	31	-	39	-	36	-	49
4956	NCA8	17 SWEETWATER GROVE	RES	E	GF	31	-	39	-	36	-	49
4961	NCA8	2 SWEETWATER GROVE	RES	N	GF	31	-	39	-	36	-	49
5482	NCA9	79-81 MANDALONG CLOSE	RES	W	GF	31	-	39	-	36	-	44
60	NCA10	1793-1951 ELIZABETH DRIVE	RES	SW	GF	31	-	39	4	21	-	35
1513	NCA7	16 COMO CLOSE	RES	W	GF	31	-	39	-	36	-	47
1824	NCA7	17 FEATHER STREET	RES	S	GF	31	-	39	-	36	-	47
2475	NCA7	3 LILLEY STREET	RES	W	GF	31	-	39	-	36	-	47
2980	NCA7	9 NAOLI PLACE	RES	SE	GF	31	-	39	-	36	-	47
3162	NCA7	14 ONTARIO AVENUE	RES	W	GF	31	-	39	-	36	-	47
3172	NCA7	23 ONTARIO AVENUE	RES	SW	GF	31	-	39	-	36	-	47
3632	NCA7	19 ROTORUA ROAD	RES	E	GF	31	-	39	-	36	-	47
3667	NCA7	4 ROTORUA ROAD	RES	S	GF	31	-	39	-	36	-	47
3754	NCA7	4 SALEM CLOSE	RES	SW	F 1	31	-	39	-	36	-	47
3901	NCA7	3 SNOWY CLOSE	RES	SW	F 1	31	-	39	-	36	-	47
4190	NCA7	3 TAO CLOSE	RES	N	GF	31	-	39	-	36	-	47
4262	NCA7	11 TUNA PLACE	RES	W	GF	31	-	39	-	36	-	47
4293	NCA7	1 WOLF CLOSE	RES	W	GF	31	-	39	-	36	-	47
4294	NCA7	2 WOLF CLOSE	RES	S	GF	31	-	39	-	36	-	47
5525	NCA11	1970 ELIZABETH DRIVE	COM	N	GF	31	-	39	-	0	-	70
5842	NCA11	205 ADAMS ROAD	COM	W	F 2	31	-	39	-	36	-	70
1810	NCA7	8 ERIE PLACE	RES	S	GF	31	-	39	-	36	-	47
2257	NCA7	12 KALA CIRCUIT	RES	S	GF	31	-	39	-	36	-	47
3160	NCA7	12 ONTARIO AVENUE	RES	W	GF	31	-	39	-	36	-	47
3251	NCA7	8 PALENA CRESCENT	RES	W	GF	31	-	39	-	36	-	47
3311	NCA7	8 PEACE AVENUE	RES	W	GF	31	-	39	-	36	-	47
3397	NCA7	26 PINE CREEK CIRCUIT	RES	NE	GF	31	-	39	-	36	-	47
3625	NCA7	14 ROTORUA ROAD	RES	E	GF	31	-	39	-	36	-	47
3997	NCA7	64 SOLANDER DRIVE	RES	W	GF	31	-	39	-	36	-	47
4295	NCA7	3 WOLF CLOSE	RES	S	GF	31	-	39	-	36	-	47
4601	NCA8	109-115 LANSLOWNE ROAD	RES	N	GF	31	-	39	-	36	-	49
5	NCA10		RES	NW	F 1	31	-	39	4	36	1	35
648	NCA10	22 TWIN CREEKS DRIVE	RES	NE	GF	31	-	39	4	36	1	35
1620	NCA7	10 DAKOTA PLACE	RES	SW	GF	31	-	39	-	36	-	47
2029	NCA7	13 HORSESHOE CIRCUIT	RES	W	GF	31	-	39	-	36	-	47
2035	NCA7	17 HORSESHOE CIRCUIT	RES	S	GF	31	-	39	-	36	-	47
2617	NCA7	36 MADISON CIRCUIT	RES	SE	GF	31	-	39	-	36	-	47
3174	NCA7	24 ONTARIO AVENUE	RES	S	F 1	31	-	39	-	36	-	47
3530	NCA7	18 REDSTONE PLACE	RES	SW	GF	31	-	39	-	36	-	47
3622	NCA7	11 ROTORUA ROAD	RES	W	GF	31	-	39	-	36	-	47
4727	NCA8	62 MUSCATEL WAY	RES	E	GF	31	-	39	-	36	-	49
4949	NCA8	14 SWEETWATER GROVE	RES	N	F 1	31	-	39	-	36	-	49
4957	NCA8	17 SWEETWATER GROVE	RES	NE	F 1	31	-	39	-	36	-	49
5491	NCA9	79-81 MANDALONG CLOSE	RES	N	GF	31	-	39	-	36	-	44
5775	NCA11	55 MARTIN ROAD	RES	N	GF	31	-	39	-	0	-	42
732	NCA10	9 TWIN CREEKS DRIVE	RES	W	GF	31	-	39	4	36	1	35
1521	NCA7	5 COMO CLOSE	RES	W	GF	31	-	39	-	36	-	47
2027	NCA7	12A HORSESHOE CIRCUIT	RES	NE	GF	31	-	39	-	36	-	47
2433	NCA7	13 LAGO PLACE	RES	NW	GF	31	-	39	-	36	-	47
2924	NCA7	15 MEZEN PLACE	RES	SW	GF	31	-	39	-	36	-	47
3182	NCA7	30 ONTARIO AVENUE	RES	S	GF	31	-	39	-	36	-	47
3309	NCA7	6 PEACE AVENUE	RES	W	GF	31	-	39	-	36	-	47
3534	NCA7	3 REDSTONE PLACE	RES	N	GF	31	-	39	-	36	-	47
4189	NCA7	2 TAO CLOSE	RES	W	GF	31	-	39	-	36	-	47
4287	NCA7	2 WELLE CLOSE	RES	NW	GF	31	-	39	-	36	-	47
4297	NCA7	4 WOLF CLOSE	RES	S	GF	31	-	39	-	36	-	47
4595	NCA8	108-112 LANSLOWNE ROAD	RES	N	F 1	31	-	39	-	36	-	49
4612	NCA8	120-124 LANSLOWNE ROAD	RES	N	GF	31	-	39	-	36	-	49
4749	NCA8	83 MUSCATEL WAY	RES	NE	F 1	31	-	39	-	36	-	49
5487	NCA9	79-81 MANDALONG CLOSE	RES	W	GF	31	-	39	-	36	-	44
121	NCA10	8 CRYSTAL DOWNS CLOSE	RES	N	GF	31	-	39	4	36	1	35
520	NCA10	5 PINE VALLEY CRESCENT	RES	W	GF	31	-	39	4	36	1	35
622	NCA10	11 TWIN CREEKS DRIVE	RES	SW	GF	31	-	39	4	36	1	35
1568	NCA7	77 COOK PARADE	RES	W	GF	31	-	39	-	36	-	47
1803	NCA7	3 ERIE PLACE	RES	W	GF	31	-	39	-	36	-	47
2053	NCA7	33 HORSESHOE CIRCUIT	RES	SW	GF	31	-	39	-	36	-	47
3411	NCA7	35 PINE CREEK CIRCUIT	RES	SW	GF	31	-	39	-	36	-	47
1572	NCA7	89 COOK PARADE	RES	NW	GF	30	-	38	-	35	-	47
3299	NCA7	2 PEACE AVENUE	RES	NE	GF	30	-	38	-	35	-	47
3346	NCA7	1 PINE CREEK CIRCUIT	RES	SW	GF	30	-	38	-	35	-	47
3900	NCA7	2 SNOWY CLOSE	RES	SW	F 1	30	-	38	-	35	-	47
4670	NCA8	94-100 LANSLOWNE ROAD	RES	N	GF	30	-	38	-	35	-	49
4730	NCA8	63 MUSCATEL WAY	RES	E	F 1	30	-	38	-	35	-	49
4841	NCA8	146D SAMUEL MARSDEN ROAD	RES	N	GF	30	-	38	-	35	-	49
128	NCA10	5 DORAL GROVE	RES	W	GF	30	-	38	3	35	0	35
439	NCA10	1 MEDINAH AVENUE	RES	W	GF	30	-	38	3	35	0	35
666	NCA10	32 TWIN CREEKS DRIVE	RES	N	F 1	30	-	38	3	35	0	35
1826	NCA7	19 FEATHER STREET	RES	W	GF	30	-	38	-	35	-	47
2026	NCA7	12A HORSESHOE CIRCUIT	RES	SW	GF	30	-	38	-	35	-	47
2040	NCA7	21 HORSESHOE CIRCUIT	RES	W	GF	30	-	38	-	35	-	47
2058	NCA7	3A HORSESHOE CIRCUIT	RES	W	GF	30	-	38	-	35	-	47
2127	NCA7	11 IOWA CLOSE	RES	W	GF	30	-	38	-	35	-	47

2269	NCA7	19 KALA CIRCUIT	RES	W	GF	30	-	38	-	35	-	47
2304	NCA7	4 KAN CLOSE	RES	NW	GF	30	-	38	-	35	-	47
2477	NCA7	5 LILLEY STREET	RES	S	GF	30	-	38	-	35	-	47
2677	NCA7	85 MADISON CIRCUIT	RES	W	GF	30	-	38	-	35	-	47
3904	NCA7	4 SNOWY CLOSE	RES	SW	GF	30	-	38	-	35	-	47
4326	NCA7	2 WYE CLOSE	RES	N	GF	30	-	38	-	35	-	47
5687	NCA11	83-87 LAWSON ROAD	RES	N	F 1	30	-	38	-	0	-	42
5871	NCA10	2207-2223 ELIZABETH DRIVE	RES	SW	GF	30	-	38	3	35	0	35
517	NCA10	3 PINE VALLEY CRESCENT	RES	W	GF	30	-	38	3	35	0	35
652	NCA10	24 TWIN CREEKS DRIVE	RES	NE	F 1	30	-	38	3	35	0	35
1507	NCA7	11 COMO CLOSE	RES	W	GF	30	-	38	-	35	-	47
1798	NCA7	13 ERIE PLACE	RES	N	GF	30	-	38	-	35	-	47
1814	NCA7	10 FEATHER STREET	RES	W	GF	30	-	38	-	35	-	47
2025	NCA7	11 HORSESHOE CIRCUIT	RES	N	GF	30	-	38	-	35	-	47
2481	NCA7	8 LILLEY STREET	RES	W	GF	30	-	38	-	35	-	47
2674	NCA7	81 MADISON CIRCUIT	RES	W	GF	30	-	38	-	35	-	47
2678	NCA7	87 MADISON CIRCUIT	RES	W	GF	30	-	38	-	35	-	47
2728	NCA7	12 MARONI PLACE	RES	W	GF	30	-	38	-	35	-	47
3178	NCA7	27 ONTARIO AVENUE	RES	W	GF	30	-	38	-	35	-	47
3362	NCA7	11 PINE CREEK CIRCUIT	RES	NE	GF	30	-	38	-	35	-	47
3980	NCA7	54 SOLANDER DRIVE	RES	S	GF	30	-	38	-	35	-	47
4159	NCA7	1 SUNNDAL CLOSE	RES	NE	GF	30	-	38	-	35	-	47
4479	NCA8	52-56 CALVERTS ROAD	RES	NE	GF	30	-	38	-	35	-	49
4488	NCA8	80-84 CALVERTS ROAD	RES	N	GF	30	-	38	-	35	-	49
4745	NCA8	82 MUSCATEL WAY	RES	N	F 1	30	-	38	-	35	-	49
440	NCA10	1 MEDINAH AVENUE	RES	W	GF	30	-	38	3	35	0	35
519	NCA10	4 PINE VALLEY CRESCENT	RES	SW	GF	30	-	38	3	35	0	35
524	NCA10	7 PINE VALLEY CRESCENT	RES	W	GF	30	-	38	3	35	0	35
653	NCA10	26 TWIN CREEKS DRIVE	RES	N	GF	30	-	38	3	35	0	35
1574	NCA7	91 COOK PARADE	RES	SW	GF	30	-	38	-	35	-	47
2086	NCA7	9 HORSESHOE CIRCUIT	RES	N	GF	30	-	38	-	35	-	47
2476	NCA7	4 LILLEY STREET	RES	S	GF	30	-	38	-	35	-	47
3306	NCA7	4 PEACE AVENUE	RES	W	GF	30	-	38	-	35	-	47
3529	NCA7	16 REDSTONE PLACE	RES	N	F 1	30	-	38	-	35	-	47
4731	NCA8	64 MUSCATEL WAY	RES	NW	GF	30	-	38	-	35	-	49
4844	NCA8	146D SAMUEL MARSDEN ROAD	RES	W	GF	30	-	38	-	35	-	49
5542	NCA11	1970 ELIZABETH DRIVE	COM	W	GF	30	-	38	-	0	-	70
496	NCA10	4 PENNARD CRESCENT	RES	W	F 1	30	-	38	3	35	-	35
1466	NCA7	11 CLYDE AVENUE	RES	W	GF	30	-	38	-	35	-	47
1854	NCA7	4 FEATHER STREET	RES	W	GF	30	-	38	-	35	-	47
1871	NCA7	5 FEATHER STREET	RES	W	GF	30	-	38	-	35	-	47
2045	NCA7	24 HORSESHOE CIRCUIT	RES	N	GF	30	-	38	-	35	-	47
3381	NCA7	15 PINE CREEK CIRCUIT	RES	SW	GF	30	-	38	-	35	-	47
3396	NCA7	25 PINE CREEK CIRCUIT	RES	S	GF	30	-	38	-	35	-	47
3903	NCA7	3 SNOWY CLOSE	RES	NW	GF	30	-	38	-	35	-	47
4186	NCA7	8 SUNNDAL CLOSE	RES	NW	GF	30	-	38	-	35	-	47
4347	NCA7	9 ZEYA CLOSE	RES	S	GF	30	-	38	-	35	-	47
4725	NCA8	61 MUSCATEL WAY	RES	NE	F 1	30	-	38	-	35	-	49
5428	NCA9	43A LUDDENHAM ROAD	RES	SE	GF	30	-	38	-	35	-	44
5430	NCA9	43A LUDDENHAM ROAD	RES	S	GF	30	-	38	-	35	-	44
5503	NCA9	83-91 MANDALONG CLOSE	RES	SW	GF	30	-	38	-	35	-	44
5530	NCA11	1970 ELIZABETH DRIVE	COM	N	GF	30	-	38	-	0	-	70
5537	NCA11	1970 ELIZABETH DRIVE	COM	N	GF	30	-	38	-	0	-	70
62	NCA10	1793-1951 ELIZABETH DRIVE	RES	SE	GF	30	-	38	3	17	-	35
474	NCA10	8 MEDINAH AVENUE	RES	SW	GF	30	-	38	3	35	-	35
2043	NCA7	23 HORSESHOE CIRCUIT	RES	SW	GF	30	-	38	-	35	-	47
2136	NCA7	7 IOWA CLOSE	RES	W	GF	30	-	38	-	35	-	47
2260	NCA7	14 KALA CIRCUIT	RES	S	GF	30	-	38	-	35	-	47
2767	NCA7	2 MCINTYRE AVENUE	RES	N	GF	30	-	38	-	35	-	47
2922	NCA7	14 MEZEN PLACE	RES	W	F 1	30	-	38	-	35	-	47
3169	NCA7	22 ONTARIO AVENUE	RES	W	F 1	30	-	38	-	35	-	47
3304	NCA7	3 PEACE AVENUE	RES	S	GF	30	-	38	-	35	-	47
3704	NCA7	7 ROTORUA ROAD	RES	E	GF	30	-	38	-	35	-	47
3906	NCA7	5 SNOWY CLOSE	RES	W	GF	30	-	38	-	35	-	47
4492	NCA8	86-90 CALVERTS ROAD	RES	E	F 2	30	-	38	-	35	-	49
4737	NCA8	80 MUSCATEL WAY	RES	E	F 1	30	-	38	-	35	-	49
4950	NCA8	14 SWEETWATER GROVE	RES	N	GF	30	-	38	-	35	-	49
5497	NCA9	83-91 MANDALONG CLOSE	RES	N	GF	30	-	38	-	35	-	44
126	NCA10	3 DORAL GROVE	RES	W	F 1	30	-	38	3	35	-	35
516	NCA10	2 PINE VALLEY CRESCENT	RES	SW	F 1	30	-	38	3	35	-	35
527	NCA10	9 PINE VALLEY CRESCENT	RES	SW	F 1	30	-	38	3	35	-	35
744	NCA10	6 VENTANA COURT	RES	NE	F 1	30	-	38	3	35	-	35
1562	NCA7	67 COOK PARADE	RES	W	GF	30	-	38	-	35	-	47
1571	NCA7	83 COOK PARADE	RES	N	GF	30	-	38	-	35	-	47
2038	NCA7	18 HORSESHOE CIRCUIT	RES	SW	GF	30	-	38	-	35	-	47
2077	NCA7	57 HORSESHOE CIRCUIT	RES	N	GF	30	-	38	-	35	-	47
2434	NCA7	13 LAGO PLACE	RES	SE	GF	30	-	38	-	35	-	47
2436	NCA7	14 LAGO PLACE	RES	SE	GF	30	-	38	-	35	-	47
2727	NCA7	11 MARONI PLACE	RES	NW	GF	30	-	38	-	35	-	47
3163	NCA7	17 ONTARIO AVENUE	RES	W	GF	30	-	38	-	35	-	47
3968	NCA7	45 SOLANDER DRIVE	RES	SE	GF	30	-	38	-	35	-	47
3978	NCA7	52 SOLANDER DRIVE	RES	W	GF	30	-	38	-	35	-	47
5536	NCA11	1970 ELIZABETH DRIVE	COM	N	GF	30	-	38	-	0	-	70
5879	NCA10	2225-2239 ELIZABETH DRIVE	RES	SE	GF	30	-	38	3	35	-	35
661	NCA10	30 TWIN CREEKS DRIVE	RES	W	GF	30	-	38	3	35	-	35
674	NCA10	36 TWIN CREEKS DRIVE	RES	W	F 1	30	-	38	3	35	-	35
1526	NCA7	8 COMO CLOSE	RES	S	F 1	30	-	38	-	35	-	47
1567	NCA7	75 COOK PARADE	RES	N	GF	30	-	38	-	35	-	47
1646	NCA7	9 DAKOTA PLACE	RES	W	GF	30	-	38	-	35	-	47
1811	NCA7	9 ERIE PLACE	RES	SW	GF	30	-	38	-	35	-	47
1883	NCA7	8 FEATHER STREET	RES	W	GF	30	-	38	-	35	-	47
2283	NCA7	27 KALA CIRCUIT	RES	S	GF	30	-	38	-	35	-	47
3386	NCA7	2 PINE CREEK CIRCUIT	RES	SW	GF	30	-	38	-	35	-	47
3387	NCA7	20 PINE CREEK CIRCUIT	RES	NW	F 1	30	-	38	-	35	-	47
3908	NCA7	7 SNOWY CLOSE	RES	S	F 1	30	-	38	-	35	-	47
4491	NCA8	80-84 CALVERTS ROAD	RES	N	GF	30	-	38	-	35	-	49
4608	NCA8	117-123 LANSDOWNE ROAD	RES	S	F 1	30	-	38	-	35	-	49
5208	NCA9	44874 DISTRIBUTION DRIVE	IND	N	F 3	30	-	38	-	35	-	75

494	NCA10	4 PENNARD CRESCENT	RES	N	F 1	30	-	38	3	35	-	35
518	NCA10	3 PINE VALLEY CRESCENT	RES	N	GF	30	-	38	3	35	-	35
624	NCA10	13 TWIN CREEKS DRIVE	RES	NE	GF	30	-	38	3	35	-	35
746	NCA10	7 VENTANA COURT	RES	NE	GF	30	-	38	3	35	-	35
1509	NCA7	13 COMO CLOSE	RES	W	GF	30	-	38	-	35	-	47
1540	NCA7	25A COOK PARADE	CCF	W	GF	30	-	38	-	35	-	55
1565	NCA7	71 COOK PARADE	RES	S	GF	30	-	38	-	35	-	47
2298	NCA7	9 KALA CIRCUIT	RES	S	GF	30	-	38	-	35	-	47
2454	NCA7	8 LAGO PLACE	RES	S	GF	30	-	38	-	35	-	47
2926	NCA7	16 MEZEN PLACE	RES	S	GF	30	-	38	-	35	-	47
2927	NCA7	17 MEZEN PLACE	RES	N	GF	30	-	38	-	35	-	47
3998	NCA7	65 SOLANDER DRIVE	RES	S	GF	30	-	38	-	35	-	47
4008	NCA7	71 SOLANDER DRIVE	RES	S	GF	30	-	38	-	35	-	47
4013	NCA7	77A SOLANDER DRIVE	RES	W	GF	30	-	38	-	35	-	47
5689	NCA11	83-87 LAWSON ROAD	RES	N	GF	30	-	38	-	0	-	42
646	NCA10	21 TWIN CREEKS DRIVE	RES	N	F 1	30	-	38	3	35	-	35
682	NCA10	38 TWIN CREEKS DRIVE	RES	SW	GF	30	-	38	3	35	-	35
1510	NCA7	13A COMO CLOSE	RES	W	GF	30	-	38	-	35	-	47
1566	NCA7	73 COOK PARADE	RES	S	GF	30	-	38	-	35	-	47
1880	NCA7	6 FEATHER STREET	RES	W	GF	30	-	38	-	35	-	47
2625	NCA7	40 MADISON CIRCUIT	RES	E	GF	30	-	38	-	35	-	47
3164	NCA7	18 ONTARIO AVENUE	RES	W	GF	30	-	38	-	35	-	47
3369	NCA7	12 PINE CREEK CIRCUIT	RES	NW	GF	30	-	38	-	35	-	47
3391	NCA7	22 PINE CREEK CIRCUIT	RES	NW	GF	30	-	38	-	35	-	47
3408	NCA7	34 PINE CREEK CIRCUIT	RES	N	GF	30	-	38	-	35	-	47
3425	NCA7	41 PINE CREEK CIRCUIT	RES	N	GF	30	-	38	-	35	-	47
3680	NCA7	5 ROTORUA ROAD	RES	E	GF	30	-	38	-	35	-	47
3692	NCA7	6 ROTORUA ROAD	RES	W	GF	30	-	38	-	35	-	47
4001	NCA7	67 SOLANDER DRIVE	RES	S	GF	30	-	38	-	35	-	47
4331	NCA7	4 WYE CLOSE	RES	W	GF	30	-	38	-	35	-	47
4344	NCA7	7 ZEVA CLOSE	RES	SW	GF	30	-	38	-	35	-	47
5478	NCA9	65-73 MANDALONG CLOSE	RES	W	GF	30	-	38	-	35	-	44
5492	NCA9	79-81 MANDALONG CLOSE	RES	N	GF	30	-	38	-	35	-	44
473	NCA10	7 MEDINAH AVENUE	RES	SW	GF	29	-	37	2	34	-	35
498	NCA10	5 PENNARD CRESCENT	RES	NE	GF	29	-	37	2	34	-	35
522	NCA10	6 PINE VALLEY CRESCENT	RES	NE	GF	29	-	37	2	34	-	35
704	NCA10	5 TWIN CREEKS DRIVE	RES	W	GF	29	-	37	2	34	-	35
742	NCA10	4 VENTANA COURT	RES	NE	GF	29	-	37	2	34	-	35
1506	NCA7	10 COMO CLOSE	RES	SW	GF	29	-	37	-	34	-	47
1557	NCA7	59 COOK PARADE	RES	W	GF	29	-	37	-	34	-	47
2128	NCA7	2 IOWA CLOSE	RES	E	GF	29	-	37	-	34	-	47
3348	NCA7	10 PINE CREEK CIRCUIT	RES	SW	GF	29	-	37	-	34	-	47
3380	NCA7	14 PINE CREEK CIRCUIT	RES	SW	GF	29	-	37	-	34	-	47
3382	NCA7	16 PINE CREEK CIRCUIT	RES	NE	GF	29	-	37	-	34	-	47
3383	NCA7	18 PINE CREEK CIRCUIT	RES	SW	GF	29	-	37	-	34	-	47
3488	NCA7	8 PINE CREEK CIRCUIT	RES	SW	GF	29	-	37	-	34	-	47
5489	NCA9	79-81 MANDALONG CLOSE	RES	S	GF	29	-	37	-	34	-	44
5498	NCA9	83-91 MANDALONG CLOSE	RES	S	GF	29	-	37	-	34	-	44
5768	NCA11	40 MARTIN ROAD	RES	N	GF	29	-	37	-	0	-	42
5933	NCA10	823-849 LUDDENHAM ROAD	COM	SE	GF	29	-	37	-	34	-	70
11	NCA10	1669-1723 ELIZABETH DRIVE	COM	S	F 2	29	-	37	-	0	-	70
741	NCA10	4 VENTANA COURT	RES	NE	GF	29	-	37	2	34	-	35
1563	NCA7	69 COOK PARADE	RES	S	GF	29	-	37	-	34	-	47
1581	NCA7	97A COOK PARADE	CCF	N	GF	29	-	37	-	34	-	55
2057	NCA7	39 HORSESHOE CIRCUIT	RES	SW	GF	29	-	37	-	34	-	47
2278	NCA7	25 KALA CIRCUIT	RES	W	GF	29	-	37	-	34	-	47
2295	NCA7	6 KALA CIRCUIT	RES	S	F 1	29	-	37	-	34	-	47
2468	NCA7	14 LILLEY STREET	RES	S	GF	29	-	37	-	34	-	47
3393	NCA7	24 PINE CREEK CIRCUIT	RES	SW	GF	29	-	37	-	34	-	47
3542	NCA7	8 REDSTONE PLACE	RES	N	GF	29	-	37	-	34	-	47
3996	NCA7	64 SOLANDER DRIVE	RES	W	GF	29	-	37	-	34	-	47
4606	NCA8	117-123 LANSDOWNE ROAD	RES	E	F 3	29	-	37	-	34	-	49
4735	NCA8	65 MUSCATEL WAY	RES	E	GF	29	-	37	-	34	-	49
4751	NCA8	84 MUSCATEL WAY	RES	NE	GF	29	-	37	-	34	-	49
5783	NCA11	65 MARTIN ROAD	RES	N	GF	29	-	37	-	0	-	42
5870	NCA10	2207-2223 ELIZABETH DRIVE	RES	NE	GF	29	-	37	2	34	-	35
1517	NCA7	2 COMO CLOSE	RES	W	GF	29	-	37	-	34	-	47
2059	NCA7	4 HORSESHOE CIRCUIT	RES	NW	GF	29	-	37	-	34	-	47
2073	NCA7	51 HORSESHOE CIRCUIT	RES	SW	GF	29	-	37	-	34	-	47
2074	NCA7	53 HORSESHOE CIRCUIT	RES	NE	GF	29	-	37	-	34	-	47
2675	NCA7	83 MADISON CIRCUIT	RES	W	GF	29	-	37	-	34	-	47
2974	NCA7	4 NAOLI PLACE	RES	S	F 1	29	-	37	-	34	-	47
3647	NCA7	29 ROTORUA ROAD	RES	W	GF	29	-	37	-	34	-	47
3714	NCA7	8 ROTORUA ROAD	RES	E	GF	29	-	37	-	34	-	47
3966	NCA7	44 SOLANDER DRIVE	RES	W	GF	29	-	37	-	34	-	47
3984	NCA7	58 SOLANDER DRIVE	RES	W	GF	29	-	37	-	34	-	47
4011	NCA7	73 SOLANDER DRIVE	RES	N	GF	29	-	37	-	34	-	47
4012	NCA7	75 SOLANDER DRIVE	RES	E	GF	29	-	37	-	34	-	47
5433	NCA9	43A LUDDENHAM ROAD	RES	E	GF	29	-	37	-	34	-	44
5849	NCA11	275 ADAMS ROAD	COM	N	GF	29	-	37	-	34	-	70
466	NCA10	3 MEDINAH AVENUE	RES	NE	GF	29	-	37	2	34	-	35
693	NCA10	44 TWIN CREEKS DRIVE	RES	SW	GF	29	-	37	2	34	-	35
1508	NCA7	12 COMO CLOSE	RES	W	GF	29	-	37	-	34	-	47
1511	NCA7	14 COMO CLOSE	RES	W	GF	29	-	37	-	34	-	47
1643	NCA7	7 DAKOTA PLACE	RES	SW	GF	29	-	37	-	34	-	47
2608	NCA7	32 MADISON CIRCUIT	RES	W	GF	29	-	37	-	34	-	47
2670	NCA7	79 MADISON CIRCUIT	RES	E	GF	29	-	37	-	34	-	47
3421	NCA7	4 PINE CREEK CIRCUIT	RES	NW	GF	29	-	37	-	34	-	47
3440	NCA7	5 PINE CREEK CIRCUIT	RES	NW	GF	29	-	37	-	34	-	47
3538	NCA7	6 REDSTONE PLACE	RES	N	GF	29	-	37	-	34	-	47
4180	NCA7	5 SUNNDAL CLOSE	RES	SE	GF	29	-	37	-	34	-	47
4753	NCA8	85 MUSCATEL WAY	RES	E	GF	29	-	37	-	34	-	49
5935	NCA10	823-849 LUDDENHAM ROAD	COM	SE	F 1	29	-	37	-	34	-	70
114	NCA10	2 CRYSTAL DOWNS CLOSE	RES	NW	GF	29	-	37	2	34	-	35
510	NCA10	11 PINE VALLEY CRESCENT	RES	NW	GF	29	-	37	2	34	-	35
694	NCA10	44 TWIN CREEKS DRIVE	RES	SW	GF	29	-	37	2	34	-	35
745	NCA10	6 VENTANA COURT	RES	NE	F 1	29	-	37	2	34	-	35
1366	NCA7	30 CAMEO CRESCENT	RES	W	GF	29	-	37	-	34	-	47

1553	NCA7	53 COOK PARADE	RES	NW	GF	29	-	37	-	34	-	47
1578	NCA7	95 COOK PARADE	RES	SW	GF	29	-	37	-	34	-	47
1647	NCA7	9 DAKOTA PLACE	RES	S	GF	29	-	37	-	34	-	47
3176	NCA7	25 ONTARIO AVENUE	RES	W	GF	29	-	37	-	34	-	47
3250	NCA7	7 PALENA CRESCENT	RES	W	GF	29	-	37	-	34	-	47
3253	NCA7	9 PALENA CRESCENT	RES	W	GF	29	-	37	-	34	-	47
3385	NCA7	2 PINE CREEK CIRCUIT	RES	NW	GF	29	-	37	-	34	-	47
3418	NCA7	38 PINE CREEK CIRCUIT	RES	N	GF	29	-	37	-	34	-	47
3982	NCA7	56 SOLANDER DRIVE	RES	W	GF	29	-	37	-	34	-	47
4324	NCA7	1 WYE CLOSE	RES	NW	GF	29	-	37	-	34	-	47
5874	NCA10	2207-2223 ELIZABETH DRIVE	RES	SE	F 1	29	-	37	2	34	-	35
628	NCA10	15 TWIN CREEKS DRIVE	RES	NE	GF	29	-	37	2	34	-	35
635	NCA10	17 TWIN CREEKS DRIVE	RES	W	GF	29	-	37	2	34	-	35
1827	NCA7	2 FEATHER STREET	RES	W	GF	29	-	37	-	34	-	47
2049	NCA7	29 HORSESHOE CIRCUIT	RES	SW	GF	29	-	37	-	34	-	47
2460	NCA7	10 LILLEY STREET	RES	W	GF	29	-	37	-	34	-	47
2589	NCA7	24 MADISON CIRCUIT	RES	W	GF	29	-	37	-	34	-	47
2597	NCA7	28 MADISON CIRCUIT	RES	W	GF	29	-	37	-	34	-	47
2628	NCA7	43 MADISON CIRCUIT	RES	E	GF	29	-	37	-	34	-	47
2929	NCA7	3 MEZEN PLACE	RES	NW	GF	29	-	37	-	34	-	47
2969	NCA7	18 NAOLI PLACE	RES	NW	GF	29	-	37	-	34	-	47
3229	NCA7	21 PALENA CRESCENT	RES	S	GF	29	-	37	-	34	-	47
3751	NCA7	2 SALEM CLOSE	RES	S	F 2	29	-	37	-	34	-	47
3905	NCA7	4A SNOWY CLOSE	RES	W	GF	29	-	37	-	34	-	47
3994	NCA7	62 SOLANDER DRIVE	RES	E	GF	29	-	37	-	34	-	47
3995	NCA7	63 SOLANDER DRIVE	RES	W	GF	29	-	37	-	34	-	47
4757	NCA8	86 MUSCATEL WAY	RES	NE	GF	29	-	37	-	34	-	49
4959	NCA8	2 SWEETWATER GROVE	RES	N	GF	29	-	37	-	34	-	49
4986	NCA8	2 TRAMINER GROVE	RES	E	GF	29	-	37	-	34	-	49
132	NCA10	8 DORAL GROVE	RES	NW	GF	29	-	37	2	34	-	35
512	NCA10	13 PINE VALLEY CRESCENT	RES	SW	GF	29	-	37	2	34	-	35
633	NCA10	17 TWIN CREEKS DRIVE	RES	N	GF	29	-	37	2	34	-	35
671	NCA10	34 TWIN CREEKS DRIVE	RES	N	GF	29	-	37	2	34	-	35
672	NCA10	34 TWIN CREEKS DRIVE	RES	W	GF	29	-	37	2	34	-	35
731	NCA10	7 TWIN CREEKS DRIVE	RES	W	GF	29	-	37	2	34	-	35
1552	NCA7	51 COOK PARADE	RES	NW	GF	29	-	37	-	34	-	47
1835	NCA7	25 FEATHER STREET	RES	W	GF	29	-	37	-	34	-	47
2976	NCA7	6 NAOLI PLACE	RES	S	GF	29	-	37	-	34	-	47
3526	NCA7	14 REDSTONE PLACE	RES	S	F 1	29	-	37	-	34	-	47
3763	NCA7	3 SETA CLOSE	RES	N	GF	29	-	37	-	34	-	47
743	NCA10	5 VENTANA COURT	RES	SW	GF	29	-	37	2	34	-	35
748	NCA10	7 VENTANA COURT	RES	NE	GF	29	-	37	2	34	-	35
1473	NCA7	17 CLYDE AVENUE	RES	W	GF	29	-	37	-	34	-	47
1625	NCA7	13 DAKOTA PLACE	RES	W	GF	29	-	37	-	34	-	47
1787	NCA7	3 EDEN GLEN	RES	S	GF	29	-	37	-	34	-	47
1791	NCA7	7 EDEN GLEN	RES	N	GF	29	-	37	-	34	-	47
1808	NCA7	7 ERIE PLACE	RES	NW	GF	29	-	37	-	34	-	47
2062	NCA7	43 HORSESHOE CIRCUIT	RES	NE	GF	29	-	37	-	34	-	47
2129	NCA7	3 IOWA CLOSE	RES	S	GF	29	-	37	-	34	-	47
2135	NCA7	6 IOWA CLOSE	RES	SW	GF	29	-	37	-	34	-	47
2613	NCA7	34 MADISON CIRCUIT	RES	SW	GF	29	-	37	-	34	-	47
3539	NCA7	7 REDSTONE PLACE	RES	N	GF	29	-	37	-	34	-	47
3644	NCA7	27 ROTORUA ROAD	RES	W	GF	29	-	37	-	34	-	47
3755	NCA7	5 SALEM CLOSE	RES	S	F 1	29	-	37	-	34	-	47
4615	NCA8	125-157 LANSDOWNE ROAD	RES	N	F 1	29	-	37	-	34	-	49
4775	NCA8	94 MUSCATEL WAY	RES	NW	F 1	29	-	37	-	34	-	49
4782	NCA8	16438 SAMUEL MARSDEN ROAD	COM	W	GF	29	-	37	-	34	-	70
4941	NCA8	1 SWEETWATER GROVE	RES	N	F 1	29	-	37	-	34	-	49
4942	NCA8	1 SWEETWATER GROVE	RES	W	F 1	29	-	37	-	34	-	49
44	NCA10	1725A ELIZABETH DRIVE	IND	S	GF	29	-	37	-	0	-	75
675	NCA10	36 TWIN CREEKS DRIVE	RES	W	GF	29	-	37	2	34	-	35
1621	NCA7	11 DAKOTA PLACE	RES	SW	GF	29	-	37	-	34	-	47
2262	NCA7	16A KALA CIRCUIT	RES	S	GF	29	-	37	-	34	-	47
2274	NCA7	21 KALA CIRCUIT	RES	W	GF	29	-	37	-	34	-	47
2297	NCA7	8 KALA CIRCUIT	RES	W	GF	29	-	37	-	34	-	47
2579	NCA7	20 MADISON CIRCUIT	RES	W	GF	29	-	37	-	34	-	47
2928	NCA7	2 MEZEN PLACE	RES	SW	GF	29	-	37	-	34	-	47
2970	NCA7	2 NAOLI PLACE	RES	E	GF	29	-	37	-	34	-	47
3417	NCA7	37 PINE CREEK CIRCUIT	RES	S	F 1	29	-	37	-	34	-	47
3520	NCA7	1 REDSTONE PLACE	RES	NW	GF	29	-	37	-	34	-	47
3975	NCA7	50 SOLANDER DRIVE	RES	W	GF	29	-	37	-	34	-	47
3981	NCA7	55 SOLANDER DRIVE	RES	SE	GF	29	-	37	-	34	-	47
5517	NCA11	1930 ELIZABETH DRIVE	RES	N	GF	29	-	37	-	0	-	42
5873	NCA10	2207-2223 ELIZABETH DRIVE	RES	E	GF	29	-	37	2	34	-	35
441	NCA10	11 MEDINAH AVENUE	RES	NE	F 1	29	-	37	2	34	-	35
444	NCA10	12 MEDINAH AVENUE	RES	SW	GF	29	-	37	2	34	-	35
470	NCA10	5 MEDINAH AVENUE	RES	NW	F 1	29	-	37	2	34	-	35
643	NCA10	20 TWIN CREEKS DRIVE	RES	NW	GF	29	-	37	2	34	-	35
1792	NCA7	8 EDEN GLEN	RES	S	GF	29	-	37	-	34	-	47
3248	NCA7	6 PALENA CRESCENT	RES	W	GF	29	-	37	-	34	-	47
3372	NCA7	124 PINE CREEK CIRCUIT	RES	SW	GF	29	-	37	-	34	-	47
3761	NCA7	9 SALEM CLOSE	RES	W	GF	29	-	37	-	34	-	47
3766	NCA7	4 SETA CLOSE	RES	N	GF	29	-	37	-	34	-	47
3990	NCA7	61 SOLANDER DRIVE	RES	S	GF	29	-	37	-	34	-	47
4327	NCA7	3 WYE CLOSE	RES	NW	GF	29	-	37	-	34	-	47
4952	NCA8	15 SWEETWATER GROVE	RES	W	GF	29	-	37	-	34	-	49
5490	NCA9	79-81 MANDALONG CLOSE	RES	NW	GF	29	-	37	-	34	-	44
5698	NCA11	10 MARTIN ROAD	RES	N	GF	29	-	37	-	0	-	42
5844	NCA11	205 ADAMS ROAD	COM	N	F 1	29	-	37	-	34	-	70
501	NCA10	6 PENNARD CRESCENT	RES	NW	GF	28	-	36	1	33	-	35
1360	NCA7	28 CAMEO CRESCENT	RES	W	GF	28	-	36	-	33	-	47
1559	NCA7	63 COOK PARADE	RES	N	GF	28	-	36	-	33	-	47
2259	NCA7	13 KALA CIRCUIT	RES	S	GF	28	-	36	-	33	-	47
2967	NCA7	17 NAOLI PLACE	RES	W	GF	28	-	36	-	33	-	47
3476	NCA7	7 PINE CREEK CIRCUIT	RES	NW	GF	28	-	36	-	33	-	47
3756	NCA7	6 SALEM CLOSE	RES	SE	GF	28	-	36	-	33	-	47
4989	NCA8	3 TRAMINER GROVE	RES	N	GF	28	-	36	-	33	-	49
5189	NCA9	44905 DISTRIBUTION DRIVE	IND	N	F 1	28	-	36	-	33	-	75

5532	NCA11	1970 ELIZABETH DRIVE	COM	S	GF	28	-	36	-	0	-	70
450	NCA10	16 MEDINAH AVENUE	RES	N	GF	28	-	36	1	33	-	35
509	NCA10	11 PINE VALLEY CRESCENT	RES	NE	GF	28	-	36	1	33	-	35
657	NCA10	28 TWIN CREEKS DRIVE	RES	S	GF	28	-	36	1	33	-	35
1442	NCA7	7 CHAD PLACE	RES	SW	GF	28	-	36	-	33	-	47
1483	NCA7	22 CLYDE AVENUE	RES	W	F 1	28	-	36	-	33	-	47
1561	NCA7	65 COOK PARADE	RES	W	GF	28	-	36	-	33	-	47
2054	NCA7	35 HORSESHOE CIRCUIT	RES	NW	F 1	28	-	36	-	33	-	47
2592	NCA7	26 MADISON CIRCUIT	RES	W	GF	28	-	36	-	33	-	47
3173	NCA7	23 ONTARIO AVENUE	RES	SW	GF	28	-	36	-	33	-	47
3532	NCA7	2 REDSTONE PLACE	RES	NE	GF	28	-	36	-	33	-	47
3750	NCA7	10 SALEM CLOSE	RES	S	GF	28	-	36	-	33	-	47
3979	NCA7	53 SOLANDER DRIVE	RES	SE	GF	28	-	36	-	33	-	47
4470	NCA8	34-38 CALVERTS ROAD	RES	S	GF	28	-	36	-	33	-	49
4716	NCA8	307-313 MAMRE ROAD	RES	S	GF	28	-	36	-	33	-	49
4869	NCA8	15373 SAMUEL MARSDEN ROAD	COM	NW	F 1	28	-	36	-	33	-	70
5057	NCA8	27 VERDELHO WAY	RES	E	GF	28	-	36	-	33	-	49
447	NCA10	14 MEDINAH AVENUE	RES	SW	GF	28	-	36	1	33	-	35
468	NCA10	4 MEDINAH AVENUE	RES	W	GF	28	-	36	1	33	-	35
1426	NCA7	12 CHAD PLACE	RES	NE	GF	28	-	36	-	33	-	47
2055	NCA7	37 HORSESHOE CIRCUIT	RES	SW	GF	28	-	36	-	33	-	47
2282	NCA7	27 KALA CIRCUIT	RES	W	GF	28	-	36	-	33	-	47
2616	NCA7	36 MADISON CIRCUIT	RES	SW	GF	28	-	36	-	33	-	47
2644	NCA7	57 MADISON CIRCUIT	RES	W	GF	28	-	36	-	33	-	47
2975	NCA7	5 NAOLI PLACE	RES	S	GF	28	-	36	-	33	-	47
3525	NCA7	13 REDSTONE PLACE	RES	S	F 1	28	-	36	-	33	-	47
3536	NCA7	4 REDSTONE PLACE	RES	N	GF	28	-	36	-	33	-	47
3977	NCA7	51 SOLANDER DRIVE	RES	SE	GF	28	-	36	-	33	-	47
3983	NCA7	57 SOLANDER DRIVE	RES	SE	GF	28	-	36	-	33	-	47
4330	NCA7	4 WYE CLOSE	RES	N	GF	28	-	36	-	33	-	47
4474	NCA8	40 CALVERTS ROAD	RES	E	GF	28	-	36	-	33	-	49
5472	NCA9	53-63 MANDALONG CLOSE	RES	S	GF	28	-	36	-	33	-	44
5479	NCA9	65-73 MANDALONG CLOSE	RES	W	GF	28	-	36	-	33	-	44
5552	NCA11	115 LAWSON ROAD	RES	W	GF	28	-	36	-	0	-	42
127	NCA10	4 DORAL GROVE	RES	N	GF	28	-	36	1	33	-	35
492	NCA10	3 PENNARD CRESCENT	RES	NW	GF	28	-	36	1	33	-	35
1527	NCA7	9 COMO CLOSE	RES	W	GF	28	-	36	-	33	-	47
1642	NCA7	7 DAKOTA PLACE	RES	W	GF	28	-	36	-	33	-	47
2254	NCA7	10 KALA CIRCUIT	RES	W	GF	28	-	36	-	33	-	47
2582	NCA7	21 MADISON CIRCUIT	RES	E	GF	28	-	36	-	33	-	47
2621	NCA7	38 MADISON CIRCUIT	RES	SW	GF	28	-	36	-	33	-	47
2633	NCA7	49 MADISON CIRCUIT	RES	W	F 1	28	-	36	-	33	-	47
3220	NCA7	17 PALENA CRESCENT	RES	S	GF	28	-	36	-	33	-	47
3399	NCA7	28 PINE CREEK CIRCUIT	RES	N	GF	28	-	36	-	33	-	47
3762	NCA7	2 SETA CLOSE	RES	NW	F 1	28	-	36	-	33	-	47
3969	NCA7	46 SOLANDER DRIVE	RES	SE	GF	28	-	36	-	33	-	47
8	NCA10	1669-1723 ELIZABETH DRIVE	COM	W	GF	28	-	36	-	0	-	70
81	NCA10	1953-2109 ELIZABETH DRIVE	RES	NW	GF	28	-	36	1	33	-	35
629	NCA10	15 TWIN CREEKS DRIVE	RES	SW	GF	28	-	36	1	33	-	35
644	NCA10	21 TWIN CREEKS DRIVE	RES	W	F 1	28	-	36	1	33	-	35
654	NCA10	27 TWIN CREEKS DRIVE	RES	W	F 1	28	-	36	1	33	-	35
1637	NCA7	5 DAKOTA PLACE	RES	SE	GF	28	-	36	-	33	-	47
2041	NCA7	22 HORSESHOE CIRCUIT	RES	S	GF	28	-	36	-	33	-	47
2577	NCA7	17 MADISON CIRCUIT	RES	NW	GF	28	-	36	-	33	-	47
2624	NCA7	40 MADISON CIRCUIT	RES	S	GF	28	-	36	-	33	-	47
2659	NCA7	69 MADISON CIRCUIT	RES	W	GF	28	-	36	-	33	-	47
2925	NCA7	15 MEZEN PLACE	RES	SW	GF	28	-	36	-	33	-	47
2959	NCA7	11 NAOLI PLACE	RES	W	GF	28	-	36	-	33	-	47
4332	NCA7	5 WYE CLOSE	RES	NW	GF	28	-	36	-	33	-	47
4780	NCA8	16438 SAMUEL MARSDEN ROAD	COM	W	GF	28	-	36	-	33	-	70
5473	NCA9	53-63 MANDALONG CLOSE	RES	N	F 1	28	-	36	-	33	-	44
5701	NCA11	10 MARTIN ROAD	COM	W	GF	28	-	36	-	0	-	70
705	NCA10	50 TWIN CREEKS DRIVE	RES	NE	F 1	28	-	36	1	33	-	35
1624	NCA7	12 DAKOTA PLACE	RES	W	GF	28	-	36	-	33	-	47
1645	NCA7	8 DAKOTA PLACE	RES	SW	GF	28	-	36	-	33	-	47
2044	NCA7	24 HORSESHOE CIRCUIT	RES	N	GF	28	-	36	-	33	-	47
2293	NCA7	5 KALA CIRCUIT	RES	W	GF	28	-	36	-	33	-	47
2669	NCA7	77 MADISON CIRCUIT	RES	W	GF	28	-	36	-	33	-	47
2956	NCA7	10 NAOLI PLACE	RES	NW	GF	28	-	36	-	33	-	47
2966	NCA7	16 NAOLI PLACE	RES	W	GF	28	-	36	-	33	-	47
3366	NCA7	114 PINE CREEK CIRCUIT	RES	SW	GF	28	-	36	-	33	-	47
3430	NCA7	44 PINE CREEK CIRCUIT	RES	N	GF	28	-	36	-	33	-	47
3544	NCA7	9 REDSTONE PLACE	RES	S	F 2	28	-	36	-	33	-	47
3970	NCA7	47 SOLANDER DRIVE	RES	SW	F 1	28	-	36	-	33	-	47
3973	NCA7	49 SOLANDER DRIVE	RES	SE	GF	28	-	36	-	33	-	47
4487	NCA8	58-62 CALVERTS ROAD	RES	E	F 1	28	-	36	-	33	-	49
4777	NCA8	95 MUSCATEL WAY	RES	N	F 1	28	-	36	-	33	-	49
5480	NCA9	65-73 MANDALONG CLOSE	RES	W	GF	28	-	36	-	33	-	44
82	NCA10	1953-2109 ELIZABETH DRIVE	RES	S	F 1	28	-	36	1	22	-	35
478	NCA10	10 PENNARD CRESCENT	RES	W	F 1	28	-	36	1	33	-	35
700	NCA10	48 TWIN CREEKS DRIVE	RES	SW	F 1	28	-	36	1	33	-	35
1468	NCA7	13 CLYDE AVENUE	RES	S	GF	28	-	36	-	33	-	47
1505	NCA7	1 COMO CLOSE	RES	W	GF	28	-	36	-	33	-	47
1622	NCA7	11 DAKOTA PLACE	RES	SW	GF	28	-	36	-	33	-	47
1633	NCA7	2 DAKOTA PLACE	RES	W	GF	28	-	36	-	33	-	47
1638	NCA7	5 DAKOTA PLACE	RES	SW	GF	28	-	36	-	33	-	47
2030	NCA7	14 HORSESHOE CIRCUIT	RES	SW	GF	28	-	36	-	33	-	47
2568	NCA7	10 MADISON CIRCUIT	RES	SE	GF	28	-	36	-	33	-	47
2917	NCA7	10 MEZEN PLACE	RES	N	GF	28	-	36	-	33	-	47
2979	NCA7	8 NAOLI PLACE	RES	SE	GF	28	-	36	-	33	-	47
3177	NCA7	26 ONTARIO AVENUE	RES	W	GF	28	-	36	-	33	-	47
3351	NCA7	101A PINE CREEK CIRCUIT	RES	SW	GF	28	-	36	-	33	-	47
3403	NCA7	30 PINE CREEK CIRCUIT	RES	S	GF	28	-	36	-	33	-	47
3514	NCA7	97 PINE CREEK CIRCUIT	RES	SW	GF	28	-	36	-	33	-	47
4477	NCA8	46-50 CALVERTS ROAD	RES	E	GF	28	-	36	-	33	-	49
4490	NCA8	80-84 CALVERTS ROAD	RES	E	F 1	28	-	36	-	33	-	49
4738	NCA8	80 MUSCATEL WAY	RES	N	GF	28	-	36	-	33	-	49
5055	NCA8	26 VERDELHO WAY	RES	N	F 1	28	-	36	-	33	-	49

5436	NCA9	43A LUDDENHAM ROAD	RES	S	GF	28	-	36	-	33	-	44
5501	NCA9	83-91 MANDALONG CLOSE	RES	NW	F 1	28	-	36	-	33	-	44
5699	NCA11	10 MARTIN ROAD	COM	W	GF	28	-	36	-	0	-	70
5908	NCA10	2600 ELIZABETH DRIVE	RES	E	F 1	28	-	36	1	33	-	35
445	NCA10	13 MEDINAH AVENUE	RES	SW	GF	28	-	36	1	33	-	35
486	NCA10	15 PENNARD CRESCENT	RES	W	GF	28	-	36	1	33	-	35
490	NCA10	2 PENNARD CRESCENT	RES	SW	GF	28	-	36	1	33	-	35
684	NCA10	40 TWIN CREEKS DRIVE	RES	S	F 1	28	-	36	1	33	-	35
736	NCA10	1 VENTANA COURT	RES	W	GF	28	-	36	1	33	-	35
738	NCA10	2 VENTANA COURT	RES	W	GF	28	-	36	1	33	-	35
1350	NCA7	19 CAMEO CRESCENT	RES	S	F 1	28	-	36	-	33	-	47
1524	NCA7	7 COMO CLOSE	RES	S	GF	28	-	36	-	33	-	47
1629	NCA7	15 DAKOTA PLACE	RES	E	GF	28	-	36	-	33	-	47
1644	NCA7	8 DAKOTA PLACE	RES	E	GF	28	-	36	-	33	-	47
2277	NCA7	24 KALA CIRCUIT	RES	W	GF	28	-	36	-	33	-	47
3252	NCA7	8 PALENA CRESCENT	RES	E	GF	28	-	36	-	33	-	47
3419	NCA7	39A PINE CREEK CIRCUIT	RES	W	F 1	28	-	36	-	33	-	47
3511	NCA7	95 PINE CREEK CIRCUIT	RES	N	GF	28	-	36	-	33	-	47
3524	NCA7	12 REDSTONE PLACE	RES	NE	GF	28	-	36	-	33	-	47
3537	NCA7	5 REDSTONE PLACE	RES	W	GF	28	-	36	-	33	-	47
3765	NCA7	3 SETA CLOSE	RES	W	GF	28	-	36	-	33	-	47
4481	NCA8	58-62 CALVERTS ROAD	RES	N	GF	28	-	36	-	33	-	49
5544	NCA11	1970 ELIZABETH DRIVE	COM	S	GF	28	-	36	-	0	-	70
41	NCA10	1725A ELIZABETH DRIVE	IND	S	GF	28	-	36	-	0	-	75
645	NCA10	21 TWIN CREEKS DRIVE	RES	W	GF	28	-	36	1	33	-	35
761	NCA10	3 WOODHALL PLACE	RES	SW	GF	28	-	36	1	33	-	35

Appendix D – Sleep disturbance

NCA	Address	Receiver type	Direction	Floor	CS 1 L _{Amax}	CS1 Potential sleep disturbance	CS 2 L _{Amax}	CS2 Potential sleep disturbance	CS 3 L _{Amax}	CS3 Potential sleep disturbance	Sleep disturbance criteria
NCA10	611-639 LUDDENHAM ROAD	RES	SW	GF	78	Yes	84	Yes	78	Yes	45
NCA7	81 ROTORUA ROAD	RES	SW	GF	77	Yes	83	Yes	77	Yes	45
NCA7	83 ROTORUA ROAD	RES	SW	GF	77	Yes	83	Yes	77	Yes	45
NCA8	40B LANSLOWNE ROAD	RES	N	GF	75	Yes	81	Yes	75	Yes	55
NCA10	611A LUDDENHAM ROAD	RES	SW	GF	75	Yes	81	Yes	75	Yes	45
NCA7	79 ROTORUA ROAD	RES	SW	GF	74	Yes	80	Yes	74	Yes	45
NCA8	50-54 LANSLOWNE ROAD	RES	E	GF	74	Yes	80	Yes	74	Yes	55
NCA9	246-248 LUDDENHAM ROAD	RES	W	GF	74	Yes	80	Yes	74	Yes	49
NCA8	77-81 KENT ROAD	RES	E	GF	74	Yes	80	Yes	74	Yes	55
NCA8	116-120 SAMUEL MARSDEN ROAD	RES	W	GF	74	Yes	80	Yes	74	Yes	55
NCA8	63-67 KENT ROAD	RES	E	GF	74	Yes	80	Yes	74	Yes	55
NCA8	63-67 KENT ROAD	RES	N	F 1	73	Yes	79	Yes	73	Yes	55
NCA10	339-363 LUDDENHAM ROAD	RES	E	GF	73	Yes	79	Yes	73	Yes	45
NCA8	95 KENT ROAD	RES	E	F 1	73	Yes	79	Yes	73	Yes	55
NCA8	57 KENT ROAD	RES	E	F 1	73	Yes	79	Yes	73	Yes	55
NCA9	117-199 LUDDENHAM ROAD	RES	E	GF	73	Yes	79	Yes	73	Yes	49
NCA9	212-214 LUDDENHAM ROAD	RES	W	GF	73	Yes	79	Yes	73	Yes	49
NCA9	230-234 LUDDENHAM ROAD	RES	S	GF	72	Yes	78	Yes	72	Yes	49
NCA9	226-228 LUDDENHAM ROAD	RES	W	GF	72	Yes	78	Yes	72	Yes	49
NCA9	236-238 LUDDENHAM ROAD	RES	W	GF	72	Yes	78	Yes	72	Yes	49
NCA9	240-244 LUDDENHAM ROAD	RES	S	GF	72	Yes	78	Yes	72	Yes	49
NCA9	256 LUDDENHAM ROAD	RES	W	GF	72	Yes	78	Yes	72	Yes	49
NCA10	892 LUDDENHAM ROAD	RES	NW	GF	72	Yes	78	Yes	72	Yes	45
NCA9	222B LUDDENHAM ROAD	RES	N	GF	71	Yes	77	Yes	71	Yes	49
NCA8	63-67 KENT ROAD	RES	E	F 1	71	Yes	77	Yes	71	Yes	55
NCA7	85 ROTORUA ROAD	RES	SW	GF	70	Yes	76	Yes	70	Yes	45
NCA8	51-55 KENT ROAD	RES	NE	F 1	70	Yes	76	Yes	70	Yes	55
NCA9	212-214 LUDDENHAM ROAD	RES	W	GF	70	Yes	76	Yes	70	Yes	49
NCA9	250-254 LUDDENHAM ROAD	RES	W	F 1	70	Yes	76	Yes	70	Yes	49
NCA9	202-210 LUDDENHAM ROAD	RES	W	F 1	70	Yes	76	Yes	70	Yes	49
NCA9	262-266 LUDDENHAM ROAD	RES	W	GF	70	Yes	76	Yes	70	Yes	49
NCA9	31-39 LUDDENHAM ROAD	RES	E	GF	69	Yes	75	Yes	69	Yes	49
NCA8	63-67 KENT ROAD	RES	E	GF	69	Yes	75	Yes	69	Yes	55
NCA10	677-691 LUDDENHAM ROAD	RES	SE	GF	69	Yes	75	Yes	69	Yes	45
NCA7	77 ROTORUA ROAD	RES	SW	GF	68	Yes	74	Yes	68	Yes	45
NCA9	216 LUDDENHAM ROAD	RES	W	GF	68	Yes	74	Yes	68	Yes	49
NCA10	812-844 LUDDENHAM ROAD	RES	SW	GF	68	Yes	74	Yes	68	Yes	45
NCA9	182-200 LUDDENHAM ROAD	RES	W	GF	67	Yes	73	Yes	67	Yes	49
NCA10	710-732 LUDDENHAM ROAD	RES	NW	GF	67	Yes	73	Yes	67	Yes	45
NCA9	202-210 LUDDENHAM ROAD	RES	W	GF	67	Yes	73	Yes	67	Yes	49
NCA9	320-326 LUDDENHAM ROAD	RES	W	GF	67	Yes	73	Yes	67	Yes	49
NCA10	812-844 LUDDENHAM ROAD	RES	SW	GF	66	Yes	72	Yes	66	Yes	45
NCA9	221-227 LUDDENHAM ROAD	RES	E	GF	66	Yes	72	Yes	66	Yes	49
NCA9	216 LUDDENHAM ROAD	RES	W	GF	66	Yes	72	Yes	66	Yes	49
NCA8	57 KENT ROAD	RES	E	GF	66	Yes	72	Yes	66	Yes	55
NCA8	63-67 KENT ROAD	RES	N	GF	66	Yes	72	Yes	66	Yes	55
NCA8	83-87 KENT ROAD	RES	E	GF	66	Yes	72	Yes	66	Yes	55
NCA10	10 COMARGO LANE	RES	N	GF	65	Yes	71	Yes	65	Yes	45

NCA	Address	Receiver type	Direction	Floor	CS 1 L _{Amax}	CS1 Potential sleep disturbance	CS 2 L _{Amax}	CS2 Potential sleep disturbance	CS 3 L _{Amax}	CS3 Potential sleep disturbance	Sleep disturbance criteria
NCA9	182-200 LUDDENHAM ROAD	RES	W	GF	65	Yes	71	Yes	65	Yes	49
NCA10	892B LUDDENHAM ROAD	RES	NW	F 1	65	Yes	71	Yes	65	Yes	45
NCA9	319-325 LUDDENHAM ROAD	RES	N	GF	65	Yes	71	Yes	65	Yes	49
NCA10	889 LUDDENHAM ROAD	RES	SE	GF	65	Yes	71	Yes	65	Yes	45
NCA10	425A LUDDENHAM ROAD	RES	NE	GF	65	Yes	71	Yes	65	Yes	45
NCA8	77-81 KENT ROAD	RES	N	GF	65	Yes	71	Yes	65	Yes	55
NCA10	425-441 LUDDENHAM ROAD	RES	SE	GF	65	Yes	71	Yes	65	Yes	45
NCA10	889 LUDDENHAM ROAD	RES	SE	GF	65	Yes	71	Yes	65	Yes	45
NCA10	710-732 LUDDENHAM ROAD	RES	NE	GF	65	Yes	71	Yes	65	Yes	45
NCA8	50-54 LANSLOWNE ROAD	RES	N	F 1	65	Yes	71	Yes	65	Yes	55
NCA9	246-248 LUDDENHAM ROAD	RES	W	GF	64	Yes	70	Yes	64	Yes	49
NCA8	107-111 KENT ROAD	RES	N	GF	64	Yes	70	Yes	64	Yes	55
NCA9	202-210 LUDDENHAM ROAD	RES	W	GF	64	Yes	70	Yes	64	Yes	49
NCA9	240-244 LUDDENHAM ROAD	RES	W	GF	64	Yes	70	Yes	64	Yes	49
NCA10	6 COMARGO LANE	RES	N	GF	64	Yes	70	Yes	64	Yes	45
NCA10	8 COMARGO LANE	RES	W	GF	64	Yes	70	Yes	64	Yes	45
NCA9	236-238 LUDDENHAM ROAD	RES	W	GF	64	Yes	70	Yes	64	Yes	49
NCA10	734-750 LUDDENHAM ROAD	RES	NE	GF	64	Yes	70	Yes	64	Yes	45
NCA8	57 KENT ROAD	RES	E	GF	64	Yes	70	Yes	64	Yes	55
NCA8	89-93 KENT ROAD	RES	E	GF	64	Yes	70	Yes	64	Yes	55
NCA8	51-55 KENT ROAD	RES	N	GF	63	Yes	69	Yes	63	Yes	55
NCA10	1783-1789 ELIZABETH DRIVE	RES	W	F 1	63	Yes	69	Yes	6	No	45
NCA9	226-228 LUDDENHAM ROAD	RES	W	GF	63	Yes	69	Yes	63	Yes	49
NCA8	95 KENT ROAD	RES	E	GF	63	Yes	69	Yes	63	Yes	55
NCA10	752-810 LUDDENHAM ROAD	RES	NW	GF	63	Yes	69	Yes	63	Yes	45
NCA8	89-93 KENT ROAD	RES	E	GF	63	Yes	69	Yes	63	Yes	55
NCA9	212-214 LUDDENHAM ROAD	RES	W	GF	63	Yes	69	Yes	63	Yes	49
NCA7	87 ROTORUA ROAD	RES	SW	GF	63	Yes	69	Yes	63	Yes	45
NCA8	107-111 KENT ROAD	RES	E	GF	62	Yes	68	Yes	62	Yes	55
NCA8	122-126 SAMUEL MARSDEN ROAD	RES	N	F 1	62	Yes	68	Yes	62	Yes	55
NCA8	56-60 LANSLOWNE ROAD	RES	E	F 1	62	Yes	68	Yes	62	Yes	55
NCA7	75 ROTORUA ROAD	RES	SE	GF	62	Yes	68	Yes	62	Yes	45
NCA8	63-67 KENT ROAD	RES	N	GF	62	Yes	68	Yes	62	Yes	55
NCA8	40B LANSLOWNE ROAD	RES	E	GF	62	Yes	68	Yes	62	Yes	55
NCA7	73 ROTORUA ROAD	RES	SW	GF	62	Yes	68	Yes	62	Yes	45
NCA9	262-266 LUDDENHAM ROAD	RES	W	GF	62	Yes	68	Yes	62	Yes	49
NCA9	287 LUDDENHAM ROAD	RES	N	GF	62	Yes	68	Yes	62	Yes	49
NCA8	116-120 SAMUEL MARSDEN ROAD	RES	W	F 1	62	Yes	68	Yes	62	Yes	55
NCA9	222-224 LUDDENHAM ROAD	RES	W	GF	61	Yes	67	Yes	61	Yes	49
NCA9	240-244 LUDDENHAM ROAD	RES	S	GF	61	Yes	67	Yes	61	Yes	49
NCA10	777-819 LUDDENHAM ROAD	RES	E	GF	61	Yes	67	Yes	61	Yes	45
NCA8	77-81 KENT ROAD	RES	E	GF	61	Yes	67	Yes	61	Yes	55
NCA9	268-288 LUDDENHAM ROAD	RES	W	GF	61	Yes	67	Yes	61	Yes	49
NCA10	812-844 LUDDENHAM ROAD	RES	NW	GF	61	Yes	67	Yes	61	Yes	45
NCA8	108-114 SAMUEL MARSDEN ROAD	RES	W	GF	61	Yes	67	Yes	61	Yes	55
NCA9	212-214 LUDDENHAM ROAD	RES	N	F 1	61	Yes	67	Yes	61	Yes	49
NCA7	93 ROTORUA ROAD	RES	SW	GF	61	Yes	67	Yes	61	Yes	45
NCA10	734 LUDDENHAM ROAD	RES	SW	GF	61	Yes	67	Yes	61	Yes	45

NCA	Address	Receiver type	Direction	Floor	CS 1 L _{Amax}	CS1 Potential sleep disturbance	CS 2 L _{Amax}	CS2 Potential sleep disturbance	CS 3 L _{Amax}	CS3 Potential sleep disturbance	Sleep disturbance criteria
NCA7	91 ROTORUA ROAD	RES	NW	GF	61	Yes	67	Yes	61	Yes	45
NCA10	672-686 LUDDENHAM ROAD	RES	SW	GF	60	Yes	66	Yes	60	Yes	45
NCA8	123-153 SAMUEL MARSDEN ROAD	RES	N	F 1	60	Yes	66	Yes	60	Yes	55
NCA8	123-153 SAMUEL MARSDEN ROAD	RES	E	F 1	60	Yes	66	Yes	60	Yes	55
NCA8	16-20 LANSLOWNE ROAD	RES	N	GF	60	Yes	66	Yes	60	Yes	55
NCA8	41852 LANSLOWNE ROAD	RES	W	GF	60	Yes	66	Yes	60	Yes	55
NCA8	108-114 SAMUEL MARSDEN ROAD	RES	W	GF	60	Yes	66	Yes	60	Yes	55
NCA8	123-153 SAMUEL MARSDEN ROAD	RES	W	GF	60	Yes	66	Yes	60	Yes	55
NCA9	319-325 LUDDENHAM ROAD	RES	E	GF	60	Yes	66	Yes	60	Yes	49
NCA9	233-249 LUDDENHAM ROAD	RES	E	GF	60	Yes	66	Yes	60	Yes	49
NCA8	123-153 SAMUEL MARSDEN ROAD	RES	N	GF	60	Yes	66	Yes	60	Yes	55
NCA7	1 BIWA CLOSE	RES	SW	GF	60	Yes	66	Yes	60	Yes	45
NCA9	216 LUDDENHAM ROAD	RES	N	F 1	60	Yes	66	Yes	60	Yes	49
NCA9	287 LUDDENHAM ROAD	RES	N	GF	60	Yes	66	Yes	60	Yes	49
NCA8	77-81 KENT ROAD	RES	E	GF	60	Yes	66	Yes	60	Yes	55
NCA7	71 ROTORUA ROAD	RES	SW	GF	60	Yes	66	Yes	60	Yes	45
NCA7	89 ROTORUA ROAD	RES	SW	GF	60	Yes	66	Yes	60	Yes	45
NCA10	4 COMARGO LANE	RES	S	GF	59	Yes	65	Yes	59	Yes	45
NCA7	8 BIWA CLOSE	RES	NW	GF	59	Yes	65	Yes	59	Yes	45
NCA8	83-87 KENT ROAD	RES	E	GF	59	Yes	65	Yes	59	Yes	55
NCA8	116-120 SAMUEL MARSDEN ROAD	RES	S	F 1	59	Yes	65	Yes	59	Yes	55
NCA9	221-227 LUDDENHAM ROAD	RES	E	GF	59	Yes	65	Yes	59	Yes	49
NCA10	52 PORTRUSH CRESCENT	RES	W	GF	59	Yes	65	Yes	59	Yes	45
NCA8	63-67 KENT ROAD	RES	E	GF	59	Yes	65	Yes	59	Yes	55
NCA10	336-348 LUDDENHAM ROAD	RES	N	GF	59	Yes	65	Yes	59	Yes	45
NCA8	56-60 LANSLOWNE ROAD	RES	E	GF	59	Yes	65	Yes	59	Yes	55
NCA9	289-317 LUDDENHAM ROAD	RES	E	GF	59	Yes	65	Yes	59	Yes	49
NCA10	2 COMARGO LANE	RES	SW	F 1	59	Yes	65	Yes	59	Yes	45
NCA9	250-254 LUDDENHAM ROAD	RES	S	GF	59	Yes	65	Yes	59	Yes	49
NCA9	221-227 LUDDENHAM ROAD	RES	N	GF	58	Yes	64	Yes	58	Yes	49
NCA9	250-254 LUDDENHAM ROAD	RES	S	F 1	58	Yes	64	Yes	58	Yes	49
NCA9	262-266 LUDDENHAM ROAD	RES	S	GF	58	Yes	64	Yes	58	Yes	49
NCA7	1 JARI CLOSE	RES	SE	F 1	58	Yes	64	Yes	58	Yes	45
NCA10	1 PORTRUSH CRESCENT	RES	NE	GF	58	Yes	64	Yes	58	Yes	45
NCA10	48 PORTRUSH CRESCENT	RES	SW	GF	58	Yes	64	Yes	58	Yes	45
NCA7	11 KIWI CLOSE	RES	NW	GF	58	Yes	64	Yes	58	Yes	45
NCA9	256 LUDDENHAM ROAD	RES	S	F 1	58	Yes	64	Yes	58	Yes	49
NCA9	230-234 LUDDENHAM ROAD	RES	W	F 1	58	Yes	64	Yes	58	Yes	49
NCA9	263-273 LUDDENHAM ROAD	RES	E	GF	58	Yes	64	Yes	58	Yes	49
NCA9	275A LUDDENHAM ROAD	RES	S	F 1	58	Yes	64	Yes	58	Yes	49
NCA7	69 ROTORUA ROAD	RES	SW	GF	57	Yes	63	Yes	57	Yes	45
NCA7	7 BIWA CLOSE	RES	NW	GF	57	Yes	63	Yes	57	Yes	45
NCA7	2 KIWI CLOSE	RES	SW	F 1	57	Yes	63	Yes	57	Yes	45
NCA8	62-68 LANSLOWNE ROAD	RES	E	F 1	57	Yes	63	Yes	57	Yes	55
NCA7	1 KIWI CLOSE	RES	NW	GF	57	Yes	63	Yes	57	Yes	45
NCA8	128-132 SAMUEL MARSDEN ROAD	RES	N	F 1	57	Yes	63	Yes	57	Yes	55
NCA10	752-810 LUDDENHAM ROAD	RES	NW	GF	57	Yes	63	Yes	57	Yes	45
NCA8	62-68 LANSLOWNE ROAD	RES	N	F 1	57	Yes	63	Yes	57	Yes	55

NCA	Address	Receiver type	Direction	Floor	CS 1 L _{Amax}	CS1 Potential sleep disturbance	CS 2 L _{Amax}	CS2 Potential sleep disturbance	CS 3 L _{Amax}	CS3 Potential sleep disturbance	Sleep disturbance criteria
NCA8	100-106 SAMUEL MARSDEN ROAD	RES	S	GF	57	Yes	63	Yes	57	Yes	55
NCA9	275-285 LUDDENHAM ROAD	RES	N	GF	57	Yes	63	Yes	57	Yes	49
NCA10	48 PORTRUSH CRESCENT	RES	N	GF	57	Yes	63	Yes	57	Yes	45
NCA8	123-153 SAMUEL MARSDEN ROAD	RES	W	GF	57	Yes	63	Yes	57	Yes	55
NCA7	5 BIWA CLOSE	RES	W	GF	57	Yes	63	Yes	57	Yes	45
NCA7	7 JARI CLOSE	RES	SE	GF	57	Yes	63	Yes	57	Yes	45
NCA9	251-261 LUDDENHAM ROAD	RES	E	GF	57	Yes	63	Yes	57	Yes	49
NCA9	262-266 LUDDENHAM ROAD	RES	W	GF	57	Yes	63	Yes	57	Yes	49
NCA10	54 PORTRUSH CRESCENT	RES	SW	GF	57	Yes	63	Yes	57	Yes	45
NCA10	62 PORTRUSH CRESCENT	RES	SW	GF	57	Yes	63	Yes	57	Yes	45
NCA7	5 JARI CLOSE	RES	S	F 1	56	Yes	62	Yes	56	Yes	45
NCA7	11 KIWI CLOSE	RES	SW	GF	56	Yes	62	Yes	56	Yes	45
NCA10	48 PORTRUSH CRESCENT	RES	W	GF	56	Yes	62	Yes	56	Yes	45
NCA10	5 PORTRUSH CRESCENT	RES	SW	GF	56	Yes	62	Yes	56	Yes	45
NCA10	688-708 LUDDENHAM ROAD	RES	NW	GF	56	Yes	62	Yes	56	Yes	45
NCA7	67 ROTORUA ROAD	RES	SW	GF	56	Yes	62	Yes	56	Yes	45
NCA10	5 PORTRUSH CRESCENT	RES	NE	F 2	56	Yes	62	Yes	56	Yes	45
NCA8	51-55 KENT ROAD	RES	SW	GF	56	Yes	62	Yes	56	Yes	55
NCA8	69-75 KENT ROAD	RES	E	F 1	56	Yes	62	Yes	56	Yes	55
NCA10	660-670 LUDDENHAM ROAD	RES	NW	GF	56	Yes	62	Yes	56	Yes	45
NCA10	688-708 LUDDENHAM ROAD	RES	NW	GF	56	Yes	62	Yes	56	Yes	45
NCA10	56 PORTRUSH CRESCENT	RES	NE	GF	56	Yes	62	Yes	56	Yes	45
NCA7	10 KIWI CLOSE	RES	S	GF	56	Yes	62	Yes	56	Yes	45
NCA9	226-228 LUDDENHAM ROAD	RES	W	GF	56	Yes	62	Yes	56	Yes	49
NCA10	54 PORTRUSH CRESCENT	RES	NW	GF	56	Yes	62	Yes	56	Yes	45
NCA8	122-126 SAMUEL MARSDEN ROAD	RES	W	GF	56	Yes	62	Yes	56	Yes	55
NCA8	89-93 KENT ROAD	RES	E	GF	56	Yes	62	Yes	56	Yes	55
NCA8	128-132 SAMUEL MARSDEN ROAD	RES	W	GF	56	Yes	62	Yes	56	Yes	55
NCA10	48 PORTRUSH CRESCENT	RES	N	GF	55	Yes	61	Yes	55	Yes	45
NCA10	5 PORTRUSH CRESCENT	RES	SW	F 1	55	Yes	61	Yes	55	Yes	45
NCA7	6 BIWA CLOSE	RES	W	GF	55	Yes	61	Yes	55	Yes	45
NCA7	10 KIWI CLOSE	RES	NE	F 1	55	Yes	61	Yes	55	Yes	45
NCA10	688-708 LUDDENHAM ROAD	RES	SW	GF	55	Yes	61	Yes	55	Yes	45
NCA9	250-254 LUDDENHAM ROAD	RES	W	F 1	55	Yes	61	Yes	55	Yes	49
NCA9	275-285 LUDDENHAM ROAD	RES	E	F 5	55	Yes	61	Yes	55	Yes	49
NCA10	60 PORTRUSH CRESCENT	RES	NE	GF	55	Yes	61	Yes	55	Yes	45
NCA7	41 MCINTYRE AVENUE	RES	W	F 1	55	Yes	61	Yes	55	Yes	45
NCA10	2 PORTRUSH CRESCENT	RES	NE	GF	55	Yes	61	Yes	55	Yes	45
NCA7	39 MCINTYRE AVENUE	RES	SW	F 1	55	Yes	61	Yes	55	Yes	45
NCA10	4 PORTRUSH CRESCENT	RES	NE	GF	55	Yes	61	Yes	55	Yes	45
NCA10	64 PORTRUSH CRESCENT	RES	SW	GF	55	Yes	61	Yes	55	Yes	45
NCA7	8 KIWI CLOSE	RES	SW	GF	55	Yes	61	Yes	55	Yes	45
NCA10	58 PORTRUSH CRESCENT	RES	NE	GF	55	Yes	61	Yes	55	Yes	45
NCA10	62 PORTRUSH CRESCENT	RES	NE	F 1	55	Yes	61	Yes	55	Yes	45
NCA7	3 JARI CLOSE	RES	SW	GF	55	Yes	61	Yes	55	Yes	45
NCA9	246-248 LUDDENHAM ROAD	RES	W	F 1	55	Yes	61	Yes	55	Yes	49
NCA9	275A LUDDENHAM ROAD	RES	E	F 3	55	Yes	61	Yes	55	Yes	49
NCA8	101-105 KENT ROAD	RES	E	F 1	55	Yes	61	Yes	55	Yes	55

NCA	Address	Receiver type	Direction	Floor	CS 1 L _{Amax}	CS1 Potential sleep disturbance	CS 2 L _{Amax}	CS2 Potential sleep disturbance	CS 3 L _{Amax}	CS3 Potential sleep disturbance	Sleep disturbance criteria
NCA8	69-75 KENT ROAD	RES	E	GF	55	Yes	61	Yes	55	Yes	55
NCA10	66 PORTRUSH CRESCENT	RES	W	GF	55	Yes	61	Yes	55	Yes	45
NCA7	5 BIWA CLOSE	RES	SW	GF	55	Yes	61	Yes	55	Yes	45
NCA7	37 MCINTYRE AVENUE	RES	NE	F 1	55	Yes	61	Yes	55	Yes	45
NCA7	52 ROTORUA ROAD	RES	SW	GF	55	Yes	61	Yes	55	Yes	45
NCA7	63 ROTORUA ROAD	RES	W	GF	55	Yes	61	Yes	55	Yes	45
NCA8	100-106 SAMUEL MARSDEN ROAD	RES	W	GF	55	No	61	Yes	55	No	55
NCA8	134-138 SAMUEL MARSDEN ROAD	RES	W	F 1	54	No	60	Yes	54	No	55
NCA8	49-75 LANSLOWNE ROAD	RES	S	F 1	54	No	60	Yes	54	No	55
NCA10	46 PORTRUSH CRESCENT	RES	N	F 1	54	Yes	60	Yes	54	Yes	45
NCA8	94-98 SAMUEL MARSDEN ROAD	RES	E	GF	54	No	60	Yes	54	No	55
NCA10	869-885 LUDDENHAM ROAD	RES	SE	GF	54	Yes	60	Yes	54	Yes	45
NCA7	6 JARI CLOSE	RES	SW	GF	54	Yes	60	Yes	54	Yes	45
NCA10	52 PORTRUSH CRESCENT	RES	SW	GF	54	Yes	60	Yes	54	Yes	45
NCA7	7 KIWI CLOSE	RES	SW	GF	54	Yes	60	Yes	54	Yes	45
NCA7	43 MCINTYRE AVENUE	RES	NW	F 1	54	Yes	60	Yes	54	Yes	45
NCA10	1 PORTRUSH CRESCENT	RES	NW	GF	54	Yes	60	Yes	54	Yes	45
NCA7	43 MCINTYRE AVENUE	RES	NW	F 1	54	Yes	60	Yes	54	Yes	45
NCA9	275-285 LUDDENHAM ROAD	RES	E	GF	54	Yes	60	Yes	54	Yes	49
NCA7	5 KIWI CLOSE	RES	SW	GF	53	Yes	59	Yes	53	Yes	45
NCA7	6 KIWI CLOSE	RES	NW	GF	53	Yes	59	Yes	53	Yes	45
NCA7	50 ROTORUA ROAD	RES	SW	GF	53	Yes	59	Yes	53	Yes	45
NCA7	16 SALAMANDER STREET	RES	S	GF	53	Yes	59	Yes	53	Yes	45
NCA10	64 PORTRUSH CRESCENT	RES	NW	F 1	53	Yes	59	Yes	53	Yes	45
NCA7	2 BIWA CLOSE	RES	S	GF	53	Yes	59	Yes	53	Yes	45
NCA10	869-885 LUDDENHAM ROAD	RES	SW	F 1	53	Yes	59	Yes	53	Yes	45
NCA10	19 PORTRUSH CRESCENT	RES	W	GF	53	Yes	59	Yes	53	Yes	45
NCA10	46 PORTRUSH CRESCENT	RES	N	GF	53	Yes	59	Yes	53	Yes	45
NCA7	2 JARI CLOSE	RES	S	GF	53	Yes	59	Yes	53	Yes	45
NCA7	4 JARI CLOSE	RES	SW	GF	53	Yes	59	Yes	53	Yes	45
NCA8	101-105 KENT ROAD	RES	S	GF	53	No	59	Yes	53	No	55
NCA9	251-261 LUDDENHAM ROAD	RES	E	GF	53	Yes	59	Yes	53	Yes	49
NCA7	4 BIWA CLOSE	RES	S	GF	53	Yes	59	Yes	53	Yes	45
NCA7	63 ROTORUA ROAD	RES	W	GF	53	Yes	59	Yes	53	Yes	45
NCA8	134-138 SAMUEL MARSDEN ROAD	RES	W	GF	53	No	59	Yes	53	No	55
NCA8	94-98 SAMUEL MARSDEN ROAD	RES	W	GF	53	No	59	Yes	53	No	55
NCA7	3 BIWA CLOSE	RES	S	GF	53	Yes	59	Yes	53	Yes	45
NCA7	7 KIWI CLOSE	RES	NW	GF	53	Yes	59	Yes	53	Yes	45
NCA9	221-227 LUDDENHAM ROAD	RES	N	GF	53	Yes	59	Yes	53	Yes	49
NCA9	229-231 LUDDENHAM ROAD	RES	E	GF	53	Yes	59	Yes	53	Yes	49
NCA7	25 MARNE PLACE	RES	SW	GF	53	Yes	59	Yes	53	Yes	45
NCA7	17 SALAMANDER STREET	RES	S	GF	53	Yes	59	Yes	53	Yes	45
NCA8	116-120 SAMUEL MARSDEN ROAD	RES	S	GF	53	No	59	Yes	53	No	55
NCA9	250-254 LUDDENHAM ROAD	RES	W	F 1	53	Yes	59	Yes	53	Yes	49
NCA8	83-95 SAMUEL MARSDEN ROAD	RES	E	GF	52	No	58	Yes	52	No	55
NCA7	69 ROTORUA ROAD	RES	SW	GF	52	Yes	58	Yes	52	Yes	45
NCA7	61 ROTORUA ROAD	RES	W	GF	52	Yes	58	Yes	52	Yes	45
NCA9	319-325 LUDDENHAM ROAD	RES	E	F 1	52	Yes	58	Yes	52	Yes	49

NCA	Address	Receiver type	Direction	Floor	CS 1 L _{Amax}	CS1 Potential sleep disturbance	CS 2 L _{Amax}	CS2 Potential sleep disturbance	CS 3 L _{Amax}	CS3 Potential sleep disturbance	Sleep disturbance criteria
NCA10	44 PORTRUSH CRESCENT	RES	W	GF	52	Yes	58	Yes	52	Yes	45
NCA10	6 PORTRUSH CRESCENT	RES	NW	F 1	52	Yes	58	Yes	52	Yes	45
NCA7	18 MARNE PLACE	RES	SW	GF	52	Yes	58	Yes	52	Yes	45
NCA7	7 MARNE PLACE	RES	SE	F 1	52	Yes	58	Yes	52	Yes	45
NCA7	30 PALENA CRESCENT	RES	W	GF	52	Yes	58	Yes	52	Yes	45
NCA8	70-74 LANSLOWNE ROAD	RES	N	GF	52	No	58	Yes	52	No	55
NCA10	44 PORTRUSH CRESCENT	RES	N	GF	52	Yes	58	Yes	52	Yes	45
NCA7	19 MARNE PLACE	RES	SE	GF	52	Yes	58	Yes	52	Yes	45
NCA7	22 MARNE PLACE	RES	NW	GF	52	Yes	58	Yes	52	Yes	45
NCA8	97-107 SAMUEL MARSDEN ROAD	RES	S	GF	52	No	58	Yes	52	No	55
NCA10	869-885 LUDDENHAM ROAD	RES	SE	GF	52	Yes	58	Yes	52	Yes	45
NCA10	581 LUDDENHAM ROAD	RES	E	GF	52	Yes	58	Yes	52	Yes	45
NCA10	644-652 LUDDENHAM ROAD	RES	N	F 1	52	Yes	58	Yes	52	Yes	45
NCA10	688-708 LUDDENHAM ROAD	RES	SW	F 1	52	Yes	58	Yes	52	Yes	45
NCA10	713-733 LUDDENHAM ROAD	RES	SW	F 1	52	Yes	58	Yes	52	Yes	45
NCA7	55 ROTORUA ROAD	RES	W	GF	52	Yes	58	Yes	52	Yes	45
NCA7	57 ROTORUA ROAD	RES	W	GF	52	Yes	58	Yes	52	Yes	45
NCA7	9 KIWI CLOSE	RES	N	GF	52	Yes	58	Yes	52	Yes	45
NCA7	16 MARNE PLACE	RES	NW	GF	52	Yes	58	Yes	52	Yes	45
NCA10	2 COMARGO LANE	RES	N	GF	52	Yes	58	Yes	52	Yes	45
NCA7	14A SALAMANDER STREET	RES	S	GF	52	Yes	58	Yes	52	Yes	45
NCA9		RES	W	GF	52	Yes	58	Yes	52	Yes	49
NCA7	35 MCINTYRE AVENUE	RES	SW	GF	52	Yes	58	Yes	52	Yes	45
NCA7	42 MCINTYRE AVENUE	RES	SW	GF	52	Yes	58	Yes	52	Yes	45
NCA7	3 MARNE PLACE	RES	SW	F 1	51	Yes	57	Yes	51	Yes	45
NCA7	91 ROTORUA ROAD	RES	NE	GF	51	Yes	57	Yes	51	Yes	45
NCA7	26 MARNE PLACE	RES	S	GF	51	Yes	57	Yes	51	Yes	45
NCA7	21 SALAMANDER STREET	RES	E	GF	51	Yes	57	Yes	51	Yes	45
NCA7	17 MARNE PLACE	RES	NW	GF	51	Yes	57	Yes	51	Yes	45
NCA8	76-80 LANSLOWNE ROAD	RES	N	GF	51	No	57	Yes	51	No	55
NCA8	83-95 SAMUEL MARSDEN ROAD	RES	NW	GF	51	No	57	Yes	51	No	55
NCA7	67 ROTORUA ROAD	RES	NE	GF	51	Yes	57	Yes	51	Yes	45
NCA8	101-105 KENT ROAD	RES	E	GF	51	No	57	Yes	51	No	55
NCA7	1 PALENA CRESCENT	RES	W	F 1	51	Yes	57	Yes	51	Yes	45
NCA8	84-90 SAMUEL MARSDEN ROAD	RES	SE	GF	51	No	57	Yes	51	No	55
NCA9	319-325 LUDDENHAM ROAD	RES	N	F 1	51	Yes	57	Yes	51	Yes	49
NCA10	443-457 LUDDENHAM ROAD	RES	E	GF	51	Yes	57	Yes	51	Yes	45
NCA10	12 PORTRUSH CRESCENT	RES	SW	F 1	51	Yes	57	Yes	51	Yes	45
NCA10	21 PORTRUSH CRESCENT	RES	SW	GF	51	Yes	57	Yes	51	Yes	45
NCA10	2111-2141 ELIZABETH DRIVE	RES	N	GF	51	Yes	57	Yes	51	Yes	45
NCA10	17 PORTRUSH CRESCENT	RES	N	F 1	51	Yes	57	Yes	51	Yes	45
NCA10	42 PORTRUSH CRESCENT	RES	W	F 1	51	Yes	57	Yes	51	Yes	45
NCA10	6 PORTRUSH CRESCENT	RES	NE	GF	51	Yes	57	Yes	51	Yes	45
NCA7	42 ROTORUA ROAD	RES	W	GF	51	Yes	57	Yes	51	Yes	45
NCA7	57 ROTORUA ROAD	RES	S	GF	51	Yes	57	Yes	51	Yes	45
NCA11	5 LAWSON ROAD	RES	W	F 1	51	Yes	57	Yes	6	No	45
NCA10	654-658 LUDDENHAM ROAD	RES	N	GF	51	Yes	57	Yes	51	Yes	45
NCA7	3 KIWI CLOSE	RES	W	GF	51	Yes	57	Yes	51	Yes	45

NCA	Address	Receiver type	Direction	Floor	CS 1 L _{Amax}	CS1 Potential sleep disturbance	CS 2 L _{Amax}	CS2 Potential sleep disturbance	CS 3 L _{Amax}	CS3 Potential sleep disturbance	Sleep disturbance criteria
NCA7	19 SALAMANDER STREET	RES	W	GF	51	Yes	57	Yes	51	Yes	45
NCA9	289-317 LUDDENHAM ROAD	RES	E	GF	51	Yes	57	Yes	51	Yes	49
NCA10	8 PORTRUSH CRESCENT	RES	N	GF	50	Yes	56	Yes	50	Yes	45
NCA8	83-95 SAMUEL MARSDEN ROAD	RES	S	GF	50	No	56	Yes	50	No	55
NCA11	25 LAWSON ROAD	RES	W	GF	50	Yes	56	Yes	6	No	45
NCA7	53 ROTORUA ROAD	RES	W	GF	50	Yes	56	Yes	50	Yes	45
NCA8	84-90 SAMUEL MARSDEN ROAD	RES	N	GF	50	No	56	Yes	50	No	55
NCA10	10 PORTRUSH CRESCENT	RES	NW	F 1	50	Yes	56	Yes	50	Yes	45
NCA7	6 BIWA CLOSE	RES	W	GF	50	Yes	56	Yes	50	Yes	45
NCA7	44 MCINTYRE AVENUE	RES	NW	GF	50	Yes	56	Yes	50	Yes	45
NCA7	40 MCINTYRE AVENUE	RES	NW	F 1	50	Yes	56	Yes	50	Yes	45
NCA7	10 SALAMANDER STREET	RES	S	GF	50	Yes	56	Yes	50	Yes	45
NCA11	15 LAWSON ROAD	RES	N	GF	50	Yes	56	Yes	6	No	45
NCA7	65 ROTORUA ROAD	RES	NW	GF	50	Yes	56	Yes	50	Yes	45
NCA7	15 SALAMANDER STREET	RES	S	GF	50	Yes	56	Yes	50	Yes	45
NCA8	122-126 SAMUEL MARSDEN ROAD	RES	S	GF	50	No	56	Yes	50	No	55
NCA10	13 PORTRUSH CRESCENT	RES	SE	GF	50	Yes	56	Yes	50	Yes	45
NCA10	14 PORTRUSH CRESCENT	RES	NW	GF	50	Yes	56	Yes	50	Yes	45
NCA7	1 PECAN CLOSE	RES	NW	F 1	50	Yes	56	Yes	50	Yes	45
NCA7	49 ROTORUA ROAD	RES	E	GF	50	Yes	56	Yes	50	Yes	45
NCA8	49-75 LANSLOWNE ROAD	RES	E	GF	50	No	56	Yes	50	No	55
NCA8	140-144 SAMUEL MARSDEN ROAD	RES	W	GF	50	No	56	Yes	50	No	55
NCA10	23 PORTRUSH CRESCENT	RES	NW	GF	50	Yes	56	Yes	50	Yes	45
NCA7	1 MARONI PLACE	RES	W	GF	50	Yes	56	Yes	50	Yes	45
NCA7	29 MCINTYRE AVENUE	RES	NW	GF	50	Yes	56	Yes	50	Yes	45
NCA7	29 PALENA CRESCENT	RES	W	GF	50	Yes	56	Yes	50	Yes	45
NCA7	9 SALAMANDER STREET	RES	S	F 1	50	Yes	56	Yes	50	Yes	45
NCA8	140-144 SAMUEL MARSDEN ROAD	RES	E	GF	50	No	56	Yes	50	No	55
NCA8	84-90 SAMUEL MARSDEN ROAD	RES	S	F 1	50	No	56	Yes	50	No	55
NCA10	15 PORTRUSH CRESCENT	RES	W	GF	50	Yes	56	Yes	50	Yes	45
NCA10	17 PORTRUSH CRESCENT	RES	E	F 1	50	Yes	56	Yes	50	Yes	45
NCA7	4 KIWI CLOSE	RES	SW	GF	50	Yes	56	Yes	50	Yes	45
NCA7	30 PALENA CRESCENT	RES	W	GF	50	Yes	56	Yes	50	Yes	45
NCA8	70-74 LANSLOWNE ROAD	RES	E	GF	50	No	56	Yes	50	No	55
NCA10	672-686 LUDDENHAM ROAD	RES	NW	GF	50	Yes	56	Yes	50	Yes	45
NCA10	16 PORTRUSH CRESCENT	RES	NE	GF	50	Yes	56	Yes	50	Yes	45
NCA7	5 MARNE PLACE	RES	SW	GF	50	Yes	56	Yes	50	Yes	45
NCA7	8 MARNE PLACE	RES	SW	GF	50	Yes	56	Yes	50	Yes	45
NCA8	76-82 SAMUEL MARSDEN ROAD	RES	W	F 5	50	No	56	Yes	50	No	55
NCA7	32 MCINTYRE AVENUE	RES	N	GF	49	Yes	55	Yes	49	Yes	45
NCA10	68 PORTRUSH CRESCENT	RES	W	GF	49	Yes	55	Yes	49	Yes	45
NCA7	18 LAGO PLACE	RES	NW	GF	49	Yes	55	Yes	49	Yes	45
NCA7	20 MARNE PLACE	RES	SE	GF	49	Yes	55	Yes	49	Yes	45
NCA7	44 MCINTYRE AVENUE	RES	SW	GF	49	Yes	55	Yes	49	Yes	45
NCA9	117-199 LUDDENHAM ROAD	RES	E	GF	49	Yes	55	Yes	49	Yes	49
NCA7	51 FEATHER STREET	RES	N	F 1	49	Yes	55	Yes	49	Yes	45
NCA7	15 MARNE PLACE	RES	SW	GF	49	Yes	55	Yes	49	Yes	45
NCA7	9 MARNE PLACE	RES	SW	GF	49	Yes	55	Yes	49	Yes	45

NCA	Address	Receiver type	Direction	Floor	CS 1 L _{Amax}	CS1 Potential sleep disturbance	CS 2 L _{Amax}	CS2 Potential sleep disturbance	CS 3 L _{Amax}	CS3 Potential sleep disturbance	Sleep disturbance criteria
NCA7	10 PECAN CLOSE	RES	S	GF	49	Yes	55	Yes	49	Yes	45
NCA10	1745 ELIZABETH DRIVE	RES	SW	GF	49	Yes	55	Yes	6	No	45
NCA10	17 PORTRUSH CRESCENT	RES	W	F 1	49	Yes	55	Yes	49	Yes	45
NCA7	21 MARNE PLACE	RES	NW	GF	49	Yes	55	Yes	49	Yes	45
NCA7	7 PECAN CLOSE	RES	S	GF	49	Yes	55	Yes	49	Yes	45
NCA7	5 PECAN CLOSE	RES	SW	GF	49	Yes	55	Yes	49	Yes	45
NCA7	9 PECAN CLOSE	RES	N	GF	49	Yes	55	Yes	49	Yes	45
NCA7	59 ROTORUA ROAD	RES	W	GF	49	Yes	55	Yes	49	Yes	45
NCA7	14 SALAMANDER STREET	RES	W	GF	49	Yes	55	Yes	49	Yes	45
NCA7	6 MARNE PLACE	RES	SE	GF	49	Yes	55	Yes	49	Yes	45
NCA8	84-90 SAMUEL MARSDEN ROAD	RES	SE	F 1	49	No	55	Yes	49	No	55
NCA10	6 PORTRUSH CRESCENT	RES	SW	GF	49	Yes	55	Yes	49	Yes	45
NCA7	39 FEATHER STREET	RES	NW	GF	49	Yes	55	Yes	49	Yes	45
NCA7	45 FEATHER STREET	RES	SW	GF	49	Yes	55	Yes	49	Yes	45
NCA7	10 MARNE PLACE	RES	SE	GF	49	Yes	55	Yes	49	Yes	45
NCA7	14 MARNE PLACE	RES	W	GF	49	Yes	55	Yes	49	Yes	45
NCA7	4 PECAN CLOSE	RES	S	GF	49	Yes	55	Yes	49	Yes	45
NCA8	77-85 LANSDOWNE ROAD	RES	E	F 1	49	No	55	Yes	49	No	55
NCA10	11 PORTRUSH CRESCENT	RES	NE	GF	49	Yes	55	Yes	49	Yes	45
NCA10	869A LUDDENHAM ROAD	RES	SE	GF	49	Yes	55	Yes	49	Yes	45
NCA10	38 PORTRUSH CRESCENT	RES	W	F 1	49	Yes	55	Yes	49	Yes	45
NCA7	1 IPEL CLOSE	RES	SW	GF	49	Yes	55	Yes	49	Yes	45
NCA8	82-86 LANSDOWNE ROAD	RES	N	GF	49	No	55	Yes	49	No	55
NCA8	146-148 SAMUEL MARSDEN ROAD	RES	N	F 1	49	No	55	Yes	49	No	55
NCA9	319-325 LUDDENHAM ROAD	RES	N	GF	49	Yes	55	Yes	49	Yes	49
NCA10	42 PORTRUSH CRESCENT	RES	N	F 1	49	Yes	55	Yes	49	Yes	45
NCA7	24 DRYBERRY AVENUE	RES	SW	GF	49	Yes	55	Yes	49	Yes	45
NCA7	37 FEATHER STREET	RES	NW	GF	49	Yes	55	Yes	49	Yes	45
NCA7	17 MARONI PLACE	RES	W	GF	48	Yes	54	Yes	48	Yes	45
NCA7	33 MCINTYRE AVENUE	RES	NE	GF	48	Yes	54	Yes	48	Yes	45
NCA7	51 ROTORUA ROAD	RES	E	GF	48	Yes	54	Yes	48	Yes	45
NCA10	18 PORTRUSH CRESCENT	RES	NW	GF	48	Yes	54	Yes	48	Yes	45
NCA10	22 PORTRUSH CRESCENT	RES	NW	GF	48	Yes	54	Yes	48	Yes	45
NCA7	37 DRYBERRY AVENUE	RES	N	GF	48	Yes	54	Yes	48	Yes	45
NCA7	18 MARONI PLACE	RES	S	F 1	48	Yes	54	Yes	48	Yes	45
NCA7	27 MCINTYRE AVENUE	RES	W	GF	48	Yes	54	Yes	48	Yes	45
NCA7	31 MCINTYRE AVENUE	RES	NE	GF	48	Yes	54	Yes	48	Yes	45
NCA7	8 PECAN CLOSE	RES	S	GF	48	Yes	54	Yes	48	Yes	45
NCA11	45 LAWSON ROAD	RES	N	GF	48	Yes	54	Yes	6	No	45
NCA9	117-199 LUDDENHAM ROAD	RES	S	GF	48	No	54	Yes	48	No	49
NCA10	8 PORTRUSH CRESCENT	RES	SW	GF	48	Yes	54	Yes	48	Yes	45
NCA7	46 FEATHER STREET	RES	SW	F 1	48	Yes	54	Yes	48	Yes	45
NCA7	13 SALAMANDER STREET	RES	W	GF	48	Yes	54	Yes	48	Yes	45
NCA7	13 SALAMANDER STREET	RES	S	GF	48	Yes	54	Yes	48	Yes	45
NCA7	27 DRYBERRY AVENUE	RES	W	GF	48	Yes	54	Yes	48	Yes	45
NCA7	25 MCINTYRE AVENUE	RES	N	GF	48	Yes	54	Yes	48	Yes	45
NCA7	11 MARNE PLACE	RES	SE	GF	48	Yes	54	Yes	48	Yes	45
NCA7	1 MARONI PLACE	RES	W	GF	48	Yes	54	Yes	48	Yes	45

NCA	Address	Receiver type	Direction	Floor	CS 1 L _{Amax}	CS1 Potential sleep disturbance	CS 2 L _{Amax}	CS2 Potential sleep disturbance	CS 3 L _{Amax}	CS3 Potential sleep disturbance	Sleep disturbance criteria
NCA7	34 MCINTYRE AVENUE	RES	NW	GF	48	Yes	54	Yes	48	Yes	45
NCA7	43 ROTORUA ROAD	RES	E	GF	48	Yes	54	Yes	48	Yes	45
NCA10	641-675 LUDDENHAM ROAD	RES	SE	GF	48	Yes	54	Yes	48	Yes	45
NCA7	2 KAN CLOSE	RES	S	GF	48	Yes	54	Yes	48	Yes	45
NCA10	34 PORTRUSH CRESCENT	RES	W	GF	48	Yes	54	Yes	48	Yes	45
NCA7	36 MCINTYRE AVENUE	RES	NW	GF	48	Yes	54	Yes	48	Yes	45
NCA7	27 PALENA CRESCENT	RES	W	GF	48	Yes	54	Yes	48	Yes	45
NCA7	28 PALENA CRESCENT	RES	E	GF	48	Yes	54	Yes	48	Yes	45
NCA10	10 PORTRUSH CRESCENT	RES	NE	F 1	48	Yes	54	Yes	48	Yes	45
NCA10	30 PORTRUSH CRESCENT	RES	SW	GF	48	Yes	54	Yes	48	Yes	45
NCA7	25 DRYBERRY AVENUE	RES	W	GF	48	Yes	54	Yes	48	Yes	45
NCA7	43 FEATHER STREET	RES	SW	GF	48	Yes	54	Yes	48	Yes	45
NCA7	50 FEATHER STREET	RES	N	GF	48	Yes	54	Yes	48	Yes	45
NCA7	9 IPEL CLOSE	RES	NW	GF	48	Yes	54	Yes	48	Yes	45
NCA7	7 PECAN CLOSE	RES	S	GF	48	Yes	54	Yes	48	Yes	45
NCA10	26 PORTRUSH CRESCENT	RES	NE	F 1	48	Yes	54	Yes	48	Yes	45
NCA7	8 IPEL CLOSE	RES	N	GF	48	Yes	54	Yes	48	Yes	45
NCA7	9 IPEL CLOSE	RES	NE	GF	48	Yes	54	Yes	48	Yes	45
NCA7	47 ROTORUA ROAD	RES	S	F 1	48	Yes	54	Yes	48	Yes	45
NCA7	1 DRYBERRY AVENUE	RES	N	GF	47	Yes	53	Yes	47	Yes	45
NCA7	39 FEATHER STREET	RES	NW	GF	47	Yes	53	Yes	47	Yes	45
NCA7	40 MCINTYRE AVENUE	RES	NW	GF	47	Yes	53	Yes	47	Yes	45
NCA10	12 PORTRUSH CRESCENT	RES	NW	GF	47	Yes	53	Yes	47	Yes	45
NCA10	36 PORTRUSH CRESCENT	RES	E	GF	47	Yes	53	Yes	47	Yes	45
NCA10	40 PORTRUSH CRESCENT	RES	W	GF	47	Yes	53	Yes	47	Yes	45
NCA7	31 DRYBERRY AVENUE	RES	NW	GF	47	Yes	53	Yes	47	Yes	45
NCA7	38 DRYBERRY AVENUE	RES	S	GF	47	Yes	53	Yes	47	Yes	45
NCA7	28 MCINTYRE AVENUE	RES	W	F 1	47	Yes	53	Yes	47	Yes	45
NCA7	8 ONTARIO AVENUE	RES	SW	F 3	47	Yes	53	Yes	47	Yes	45
NCA10	821 LUDDENHAM ROAD	RES	E	F 1	47	Yes	53	Yes	47	Yes	45
NCA7	53 FEATHER STREET	RES	S	GF	47	Yes	53	Yes	47	Yes	45
NCA7	4 MARONI PLACE	RES	W	GF	47	Yes	53	Yes	47	Yes	45
NCA7	30 ROTORUA ROAD	RES	E	GF	47	Yes	53	Yes	47	Yes	45
NCA7	40 ROTORUA ROAD	RES	E	GF	47	Yes	53	Yes	47	Yes	45
NCA7	6 SALAMANDER STREET	RES	W	GF	47	Yes	53	Yes	47	Yes	45
NCA7	28 DRYBERRY AVENUE	RES	SW	GF	47	Yes	53	Yes	47	Yes	45
NCA7	6 DRYBERRY AVENUE	RES	NE	GF	47	Yes	53	Yes	47	Yes	45
NCA7	8 DRYBERRY AVENUE	RES	SW	GF	47	Yes	53	Yes	47	Yes	45
NCA7	41 FEATHER STREET	RES	SW	GF	47	Yes	53	Yes	47	Yes	45
NCA7	12 MARNE PLACE	RES	NE	GF	47	Yes	53	Yes	47	Yes	45
NCA7	24 MARNE PLACE	RES	NW	GF	47	Yes	53	Yes	47	Yes	45
NCA7	2B MARNE PLACE	RES	NW	GF	47	Yes	53	Yes	47	Yes	45
NCA7	11 PECAN CLOSE	RES	N	GF	47	Yes	53	Yes	47	Yes	45
NCA7	6 SALAMANDER STREET	RES	W	GF	47	Yes	53	Yes	47	Yes	45
NCA7	3 IPEL CLOSE	RES	N	GF	47	Yes	53	Yes	47	Yes	45
NCA7	15 MARONI PLACE	RES	W	GF	47	Yes	53	Yes	47	Yes	45
NCA7	23 MCINTYRE AVENUE	RES	W	GF	47	Yes	53	Yes	47	Yes	45
NCA9		RES	E	F 1	47	No	53	Yes	47	No	49

NCA	Address	Receiver type	Direction	Floor	CS 1 L _{Amax}	CS1 Potential sleep disturbance	CS 2 L _{Amax}	CS2 Potential sleep disturbance	CS 3 L _{Amax}	CS3 Potential sleep disturbance	Sleep disturbance criteria
NCA10	2179A ELIZABETH DRIVE	RES	NE	GF	47	Yes	53	Yes	47	Yes	45
NCA10	765 LUDDENHAM ROAD	RES	NE	GF	47	Yes	53	Yes	47	Yes	45
NCA7	13 MCINTYRE AVENUE	RES	N	F 1	47	Yes	53	Yes	47	Yes	45
NCA7	17 MCINTYRE AVENUE	RES	S	GF	47	Yes	53	Yes	47	Yes	45
NCA7	20 FEATHER STREET	RES	NW	F 1	47	Yes	53	Yes	47	Yes	45
NCA7	49 FEATHER STREET	RES	SW	GF	47	Yes	53	Yes	47	Yes	45
NCA7	5 IPEL CLOSE	RES	S	GF	47	Yes	53	Yes	47	Yes	45
NCA7	11 MARNE PLACE	RES	SE	GF	47	Yes	53	Yes	47	Yes	45
NCA7	30 MCINTYRE AVENUE	RES	N	GF	47	Yes	53	Yes	47	Yes	45
NCA7	17 PALENA CRESCENT	RES	W	GF	47	Yes	53	Yes	47	Yes	45
NCA7	6 ZEYA CLOSE	RES	S	F 1	47	Yes	53	Yes	47	Yes	45
NCA7	6 IPEL CLOSE	RES	NE	GF	47	Yes	53	Yes	47	Yes	45
NCA7	7 IPEL CLOSE	RES	SW	GF	47	Yes	53	Yes	47	Yes	45
NCA7	4 MARNE PLACE	RES	NW	GF	47	Yes	53	Yes	47	Yes	45
NCA7	16 MARONI PLACE	RES	W	F 1	47	Yes	53	Yes	47	Yes	45
NCA7	4 MARONI PLACE	RES	W	GF	47	Yes	53	Yes	47	Yes	45
NCA7	39 ONTARIO AVENUE	RES	NW	GF	47	Yes	53	Yes	47	Yes	45
NCA7	45 ROTORUA ROAD	RES	E	GF	47	Yes	53	Yes	47	Yes	45
NCA7	11 SALAMANDER STREET	RES	S	GF	47	Yes	53	Yes	47	Yes	45
NCA7	3 SALAMANDER STREET	RES	S	GF	47	Yes	53	Yes	47	Yes	45
NCA7	5 SALAMANDER STREET	RES	S	GF	47	Yes	53	Yes	47	Yes	45
NCA9		RES	S	GF	47	No	53	Yes	47	No	49
NCA10	12 PORTRUSH CRESCENT	RES	SW	GF	47	Yes	53	Yes	47	Yes	45
NCA7	35 FEATHER STREET	RES	NW	GF	47	Yes	53	Yes	47	Yes	45
NCA7	22 DRYBERRY AVENUE	RES	SW	GF	47	Yes	53	Yes	47	Yes	45
NCA7	33 FEATHER STREET	RES	SW	GF	47	Yes	53	Yes	47	Yes	45
NCA7	34 FEATHER STREET	RES	SW	F 1	47	Yes	53	Yes	47	Yes	45
NCA7	52 FEATHER STREET	RES	S	GF	47	Yes	53	Yes	47	Yes	45
NCA7	19 PALENA CRESCENT	RES	W	GF	47	Yes	53	Yes	47	Yes	45
NCA7	6 PECAN CLOSE	RES	SW	GF	47	Yes	53	Yes	47	Yes	45
NCA7	12 SALAMANDER STREET	RES	S	GF	47	Yes	53	Yes	47	Yes	45
NCA11	35 LAWSON ROAD	RES	W	GF	47	Yes	53	Yes	6	No	45
NCA7	3 COMO CLOSE	RES	S	F 1	46	Yes	52	Yes	46	Yes	45
NCA7	26 DRYBERRY AVENUE	RES	N	F 1	46	Yes	52	Yes	46	Yes	45
NCA7	6 KAN CLOSE	RES	S	GF	46	Yes	52	Yes	46	Yes	45
NCA7	18 LAGO PLACE	RES	NW	GF	46	Yes	52	Yes	46	Yes	45
NCA7	3 MARONI PLACE	RES	E	GF	46	Yes	52	Yes	46	Yes	45
NCA7	17 LAGO PLACE	RES	NW	GF	46	Yes	52	Yes	46	Yes	45
NCA7	9 LAGO PLACE	RES	SW	GF	46	Yes	52	Yes	46	Yes	45
NCA7	4 SALAMANDER STREET	RES	S	GF	46	Yes	52	Yes	46	Yes	45
NCA9		RES	N	F 1	46	No	52	Yes	46	No	49
NCA10	2179 ELIZABETH DRIVE	RES	SW	F 1	46	Yes	52	Yes	46	Yes	45
NCA10	851-867 LUDDENHAM ROAD	RES	E	F 1	46	Yes	52	Yes	46	Yes	45
NCA7	21 DRYBERRY AVENUE	RES	SW	GF	46	Yes	52	Yes	46	Yes	45
NCA7	40 FEATHER STREET	RES	NW	GF	46	Yes	52	Yes	46	Yes	45
NCA7	16 LAGO PLACE	RES	NW	GF	46	Yes	52	Yes	46	Yes	45
NCA7	26 ROTORUA ROAD	RES	E	GF	46	Yes	52	Yes	46	Yes	45
NCA10	405-423 LUDDENHAM ROAD	RES	E	GF	46	Yes	52	Yes	46	Yes	45

NCA	Address	Receiver type	Direction	Floor	CS 1 L _{Amax}	CS1 Potential sleep disturbance	CS 2 L _{Amax}	CS2 Potential sleep disturbance	CS 3 L _{Amax}	CS3 Potential sleep disturbance	Sleep disturbance criteria
NCA7	47 FEATHER STREET	RES	SW	GF	46	Yes	52	Yes	46	Yes	45
NCA7	38 ONTARIO AVENUE	RES	NW	GF	46	Yes	52	Yes	46	Yes	45
NCA7	13 PALENA CRESCENT	RES	SE	F 1	46	Yes	52	Yes	46	Yes	45
NCA10	765 LUDDENHAM ROAD	RES	E	GF	46	Yes	52	Yes	46	Yes	45
NCA10	24 PORTRUSH CRESCENT	RES	NW	GF	46	Yes	52	Yes	46	Yes	45
NCA7	30 DRYBERRY AVENUE	RES	NW	GF	46	Yes	52	Yes	46	Yes	45
NCA7	31 FEATHER STREET	RES	NW	GF	46	Yes	52	Yes	46	Yes	45
NCA7	3 ONTARIO AVENUE	RES	NW	GF	46	Yes	52	Yes	46	Yes	45
NCA7	45 ROTORUA ROAD	RES	W	GF	46	Yes	52	Yes	46	Yes	45
NCA7	20 SUNNDAL CLOSE	RES	NW	GF	46	Yes	52	Yes	46	Yes	45
NCA7	20 DRYBERRY AVENUE	RES	SW	GF	46	Yes	52	Yes	46	Yes	45
NCA7	29 DRYBERRY AVENUE	RES	NW	GF	46	Yes	52	Yes	46	Yes	45
NCA7	6 DRYBERRY AVENUE	RES	NE	GF	46	Yes	52	Yes	46	Yes	45
NCA7	10 LAGO PLACE	RES	W	GF	46	Yes	52	Yes	46	Yes	45
NCA7	23 PALENA CRESCENT	RES	W	GF	46	Yes	52	Yes	46	Yes	45
NCA7	4 SUNNDAL CLOSE	RES	S	GF	46	Yes	52	Yes	46	Yes	45
NCA7	26 DRYBERRY AVENUE	RES	W	F 1	46	Yes	52	Yes	46	Yes	45
NCA7	11 MCINTYRE AVENUE	RES	S	GF	46	Yes	52	Yes	46	Yes	45
NCA7	37 ONTARIO AVENUE	RES	NW	GF	46	Yes	52	Yes	46	Yes	45
NCA7	5 ZEYA CLOSE	RES	S	GF	46	Yes	52	Yes	46	Yes	45
NCA7	5 MARONI PLACE	RES	W	GF	46	Yes	52	Yes	46	Yes	45
NCA7	1 ONTARIO AVENUE	RES	SE	GF	46	Yes	52	Yes	46	Yes	45
NCA7	26 PALENA CRESCENT	RES	W	GF	46	Yes	52	Yes	46	Yes	45
NCA7	23 PEACE AVENUE	RES	N	GF	46	Yes	52	Yes	46	Yes	45
NCA9	117-199 LUDDENHAM ROAD	RES	SE	GF	46	No	52	Yes	46	No	49
NCA7	27 DRYBERRY AVENUE	RES	SW	GF	46	Yes	52	Yes	46	Yes	45
NCA7	4 IPEL CLOSE	RES	NE	GF	46	Yes	52	Yes	46	Yes	45
NCA7	16 LILLEY STREET	RES	S	F 1	46	Yes	52	Yes	46	Yes	45
NCA7	13 MARNE PLACE	RES	SE	GF	46	Yes	52	Yes	46	Yes	45
NCA7	26 MCINTYRE AVENUE	RES	N	GF	46	Yes	52	Yes	46	Yes	45
NCA7	6 TAO CLOSE	RES	NW	F 1	46	Yes	52	Yes	46	Yes	45
NCA7	8 ZEYA CLOSE	RES	SW	GF	46	Yes	52	Yes	46	Yes	45
NCA10	869-885 LUDDENHAM ROAD	RES	SE	GF	46	Yes	52	Yes	46	Yes	45
NCA7	11 DRYBERRY AVENUE	RES	SW	GF	46	Yes	52	Yes	46	Yes	45
NCA7	54 FEATHER STREET	RES	S	GF	46	Yes	52	Yes	46	Yes	45
NCA7	22 MCINTYRE AVENUE	RES	N	GF	46	Yes	52	Yes	46	Yes	45
NCA10	14 PORTRUSH CRESCENT	RES	NE	GF	45	Yes	51	Yes	45	Yes	45
NCA7	34 DRYBERRY AVENUE	RES	NW	GF	45	Yes	51	Yes	45	Yes	45
NCA7	4 ERIE PLACE	RES	N	F 1	45	Yes	51	Yes	45	Yes	45
NCA7	48 FEATHER STREET	RES	N	GF	45	Yes	51	Yes	45	Yes	45
NCA7	7 FEATHER STREET	RES	W	GF	45	Yes	51	Yes	45	Yes	45
NCA7	4 LAGO PLACE	RES	SE	GF	45	Yes	51	Yes	45	Yes	45
NCA7	7 ONTARIO AVENUE	RES	SW	F 1	45	Yes	51	Yes	45	Yes	45
NCA7	25 PALENA CRESCENT	RES	N	GF	45	Yes	51	Yes	45	Yes	45
NCA9		RES	S	GF	45	No	51	Yes	45	No	49
NCA11	1970 ELIZABETH DRIVE	RES	N	GF	45	Yes	51	Yes	6	No	45
NCA7	2 MARONI PLACE	RES	E	GF	45	Yes	51	Yes	45	Yes	45
NCA7	24 PALENA CRESCENT	RES	S	GF	45	Yes	51	Yes	45	Yes	45

NCA	Address	Receiver type	Direction	Floor	CS 1 L _{Amax}	CS1 Potential sleep disturbance	CS 2 L _{Amax}	CS2 Potential sleep disturbance	CS 3 L _{Amax}	CS3 Potential sleep disturbance	Sleep disturbance criteria
NCA7	2 ZEYA CLOSE	RES	W	GF	45	Yes	51	Yes	45	Yes	45
NCA7	23 FEATHER STREET	RES	S	GF	45	Yes	51	Yes	45	Yes	45
NCA7	28 FEATHER STREET	RES	W	GF	45	Yes	51	Yes	45	Yes	45
NCA7	5 IPEL CLOSE	RES	N	GF	45	Yes	51	Yes	45	Yes	45
NCA7	23 MARNE PLACE	RES	SE	GF	45	Yes	51	Yes	45	Yes	45
NCA7	14 MARONI PLACE	RES	W	GF	45	Yes	51	Yes	45	Yes	45
NCA7	39 ROTORUA ROAD	RES	E	GF	45	Yes	51	Yes	45	Yes	45
NCA7	41 ROTORUA ROAD	RES	W	GF	45	Yes	51	Yes	45	Yes	45
NCA11	1990 ELIZABETH DRIVE	RES	W	GF	45	Yes	51	Yes	6	No	45
NCA7	19 DRYBERRY AVENUE	RES	SW	GF	45	Yes	51	Yes	45	Yes	45
NCA7	13 LILLEY STREET	RES	W	F 1	45	Yes	51	Yes	45	Yes	45
NCA7	36 ONTARIO AVENUE	RES	NW	GF	45	Yes	51	Yes	45	Yes	45
NCA7	12 PECAN CLOSE	RES	S	GF	45	Yes	51	Yes	45	Yes	45
NCA7	32 ROTORUA ROAD	RES	E	GF	45	Yes	51	Yes	45	Yes	45
NCA7	9 ZEYA CLOSE	RES	SW	GF	45	Yes	51	Yes	45	Yes	45
NCA7	4 DRYBERRY AVENUE	RES	W	GF	45	Yes	51	Yes	45	Yes	45
NCA7	11 LAGO PLACE	RES	NW	F 1	45	Yes	51	Yes	45	Yes	45
NCA7	5 LAGO PLACE	RES	SW	GF	45	Yes	51	Yes	45	Yes	45
NCA7	10 MARONI PLACE	RES	SE	GF	45	Yes	51	Yes	45	Yes	45
NCA7	4 PALENA CRESCENT	RES	W	GF	45	Yes	51	Yes	45	Yes	45
NCA7	2 SUNNDAL CLOSE	RES	SW	F 1	45	Yes	51	Yes	45	Yes	45
NCA7	5 TUNA PLACE	RES	N	GF	45	Yes	51	Yes	45	Yes	45
NCA7	7 WOLF CLOSE	RES	S	GF	45	Yes	51	Yes	45	Yes	45
NCA11	65 LAWSON ROAD	RES	N	GF	45	Yes	51	Yes	6	No	45
NCA10	2510-2550 ELIZABETH DRIVE	RES	E	GF	45	Yes	51	Yes	45	Yes	45
NCA7	32 DRYBERRY AVENUE	RES	NE	GF	45	Yes	51	Yes	45	Yes	45
NCA7	17 FEATHER STREET	RES	W	GF	45	Yes	51	Yes	45	Yes	45
NCA7	6 LAGO PLACE	RES	NW	GF	45	Yes	51	Yes	45	Yes	45
NCA7	34 ROTORUA ROAD	RES	E	GF	45	Yes	51	Yes	45	Yes	45
NCA7	2 TUNA PLACE	RES	N	GF	45	Yes	51	Yes	45	Yes	45
NCA7	21 TUNA PLACE	RES	W	GF	45	Yes	51	Yes	45	Yes	45
NCA9		RES	S	GF	45	No	51	Yes	45	No	49
NCA9		RES	S	GF	45	No	51	Yes	45	No	49
NCA10	693-711 LUDDENHAM ROAD	RES	SE	GF	45	Yes	51	Yes	45	Yes	45
NCA10	28 PORTRUSH CRESCENT	RES	NW	GF	45	Yes	51	Yes	45	Yes	45
NCA7	16 DRYBERRY AVENUE	RES	NE	GF	45	Yes	51	Yes	45	Yes	45
NCA7	9 DRYBERRY AVENUE	RES	SW	GF	45	Yes	51	Yes	45	Yes	45
NCA7	3 LAGO PLACE	RES	SE	GF	45	Yes	51	Yes	45	Yes	45
NCA7	13 MARONI PLACE	RES	W	GF	45	Yes	51	Yes	45	Yes	45
NCA7	24 ROTORUA ROAD	RES	W	GF	45	Yes	51	Yes	45	Yes	45
NCA7	37 ROTORUA ROAD	RES	E	GF	45	Yes	51	Yes	45	Yes	45
NCA7	12 SUNNDAL CLOSE	RES	SW	GF	45	Yes	51	Yes	45	Yes	45
NCA7	19 TROUT PLACE	RES	NE	GF	45	Yes	51	Yes	45	Yes	45
NCA11	55 LAWSON ROAD	RES	W	GF	45	Yes	51	Yes	6	No	45
NCA7	12A DRYBERRY AVENUE	RES	W	GF	45	Yes	51	Yes	45	Yes	45
NCA7	33 DRYBERRY AVENUE	RES	NW	GF	45	Yes	51	Yes	45	Yes	45
NCA7	12 LAGO PLACE	RES	NW	GF	45	Yes	51	Yes	45	Yes	45
NCA7	20 MCINTYRE AVENUE	RES	S	GF	45	Yes	51	Yes	45	Yes	45

NCA	Address	Receiver type	Direction	Floor	CS 1 L _{Amax}	CS1 Potential sleep disturbance	CS 2 L _{Amax}	CS2 Potential sleep disturbance	CS 3 L _{Amax}	CS3 Potential sleep disturbance	Sleep disturbance criteria
NCA7	5 ONTARIO AVENUE	RES	SW	GF	45	Yes	51	Yes	45	Yes	45
NCA7	9 ROTORUA ROAD	RES	W	F 1	45	Yes	51	Yes	45	Yes	45
NCA7	1 SUNNDAL CLOSE	RES	SW	GF	45	Yes	51	Yes	45	Yes	45
NCA10	765 LUDDENHAM ROAD	RES	SE	F 1	45	Yes	51	Yes	45	Yes	45
NCA10	34 PORTRUSH CRESCENT	RES	W	GF	45	Yes	51	Yes	45	Yes	45
NCA7	10 DRYBERRY AVENUE	RES	NW	GF	45	Yes	51	Yes	45	Yes	45
NCA7	3 DRYBERRY AVENUE	RES	W	GF	45	Yes	51	Yes	45	Yes	45
NCA7	5 KAN CLOSE	RES	N	GF	45	Yes	51	Yes	45	Yes	45
NCA7	2 LAGO PLACE	RES	SE	GF	45	Yes	51	Yes	45	Yes	45
NCA7	15 MCINTYRE AVENUE	RES	W	GF	45	Yes	51	Yes	45	Yes	45
NCA7	10 PALENA CRESCENT	RES	NW	GF	45	Yes	51	Yes	45	Yes	45
NCA7	33 ROTORUA ROAD	RES	W	GF	45	Yes	51	Yes	45	Yes	45
NCA7	36 ROTORUA ROAD	RES	W	GF	45	Yes	51	Yes	45	Yes	45
NCA9		RES	W	GF	45	No	51	Yes	45	No	49
NCA7	35 DRYBERRY AVENUE	RES	S	GF	45	No	51	Yes	45	No	45
NCA7	8 MCINTYRE AVENUE	RES	S	GF	45	No	51	Yes	45	No	45
NCA7	60 SOLANDER DRIVE	RES	E	F 1	45	No	51	Yes	45	No	45
NCA7	20 TUNA PLACE	RES	N	GF	45	No	51	Yes	45	No	45
NCA11	75 LAWSON ROAD	RES	W	GF	45	No	51	Yes	6	No	45
NCA11	225 ADAMS ROAD	RES	NW	GF	45	No	51	Yes	45	No	45
NCA11	2470 ELIZABETH DRIVE	RES	NW	GF	45	No	51	Yes	45	No	45
NCA7	12 FEATHER STREET	RES	W	GF	44	No	50	Yes	44	No	45
NCA7	15 LAGO PLACE	RES	SE	GF	44	No	50	Yes	44	No	45
NCA7	15 LAGO PLACE	RES	SE	GF	44	No	50	Yes	44	No	45
NCA7	17 PALENA CRESCENT	RES	W	GF	44	No	50	Yes	44	No	45
NCA7	11 PEACE AVENUE	RES	N	GF	44	No	50	Yes	44	No	45
NCA7	3 PINE CREEK CIRCUIT	RES	NE	F 1	44	No	50	Yes	44	No	45
NCA7	38 ROTORUA ROAD	RES	W	GF	44	No	50	Yes	44	No	45
NCA7	8 TROUT PLACE	RES	N	GF	44	No	50	Yes	44	No	45
NCA7	9 TROUT PLACE	RES	W	GF	44	No	50	Yes	44	No	45
NCA7	4 ZEYA CLOSE	RES	S	GF	44	No	50	Yes	44	No	45
NCA9	117-199 LUDDENHAM ROAD	RES	SE	GF	44	No	50	Yes	44	No	49
NCA11	2470 ELIZABETH DRIVE	RES	NW	GF	44	No	50	Yes	44	No	45
NCA7	12 DRYBERRY AVENUE	RES	SW	GF	44	No	50	Yes	44	No	45
NCA7	3 HORSESHOE CIRCUIT	RES	N	F 1	44	No	50	Yes	44	No	45
NCA7	3 LAGO PLACE	RES	SE	GF	44	No	50	Yes	44	No	45
NCA7	1 SALAMANDER STREET	RES	S	GF	44	No	50	Yes	44	No	45
NCA7	10 TROUT PLACE	RES	NE	GF	44	No	50	Yes	44	No	45
NCA7	11 TROUT PLACE	RES	SW	GF	44	No	50	Yes	44	No	45
NCA10	4 CRYSTAL DOWNS CLOSE	RES	NE	GF	44	No	50	Yes	44	No	45
NCA10	24 PORTRUSH CRESCENT	RES	NE	GF	44	No	50	Yes	44	No	45
NCA7	5 ERIE PLACE	RES	NW	GF	44	No	50	Yes	44	No	45
NCA7	38 FEATHER STREET	RES	NW	GF	44	No	50	Yes	44	No	45
NCA7	2 IPEL CLOSE	RES	N	GF	44	No	50	Yes	44	No	45
NCA7	7 MARONI PLACE	RES	E	GF	44	No	50	Yes	44	No	45
NCA7	4 PALENA CRESCENT	RES	S	GF	44	No	50	Yes	44	No	45
NCA7	28 ROTORUA ROAD	RES	E	GF	44	No	50	Yes	44	No	45
NCA7	35 ROTORUA ROAD	RES	E	GF	44	No	50	Yes	44	No	45

NCA	Address	Receiver type	Direction	Floor	CS 1 L _{Amax}	CS1 Potential sleep disturbance	CS 2 L _{Amax}	CS2 Potential sleep disturbance	CS 3 L _{Amax}	CS3 Potential sleep disturbance	Sleep disturbance criteria
NCA7	2 TROUT PLACE	RES	S	GF	44	No	50	Yes	44	No	45
NCA7	15 TUNA PLACE	RES	S	GF	44	No	50	Yes	44	No	45
NCA7	19 TUNA PLACE	RES	W	GF	44	No	50	Yes	44	No	45
NCA9		RES	W	F 1	44	No	50	Yes	44	No	49
NCA9		RES	SW	GF	44	No	50	Yes	44	No	49
NCA7	15 LILLEY STREET	RES	S	GF	44	No	50	Yes	44	No	45
NCA7	11 MARONI PLACE	RES	SW	GF	44	No	50	Yes	44	No	45
NCA7	11 ONTARIO AVENUE	RES	W	GF	44	No	50	Yes	44	No	45
NCA7	16 PALENA CRESCENT	RES	S	GF	44	No	50	Yes	44	No	45
NCA10	693-711 LUDDENHAM ROAD	RES	SE	GF	44	No	50	Yes	44	No	45
NCA7	14 ERIE PLACE	RES	S	GF	44	No	50	Yes	44	No	45
NCA7	14 LAGO PLACE	RES	SE	GF	44	No	50	Yes	44	No	45
NCA7	6 MARONI PLACE	RES	E	GF	44	No	50	Yes	44	No	45
NCA7	9 MARONI PLACE	RES	SE	GF	44	No	50	Yes	44	No	45
NCA7	12 ROTORUA ROAD	RES	E	GF	44	No	50	Yes	44	No	45
NCA7	2 SALAMANDER STREET	RES	S	GF	44	No	50	Yes	44	No	45
NCA7	21 SUNNDAL CLOSE	RES	SW	GF	44	No	50	Yes	44	No	45
NCA7	5 TROUT PLACE	RES	N	GF	44	No	50	Yes	44	No	45
NCA7	17 TUNA PLACE	RES	S	GF	44	No	50	Yes	44	No	45
NCA7	18 TUNA PLACE	RES	NW	GF	44	No	50	Yes	44	No	45
NCA9	117-199 LUDDENHAM ROAD	RES	SE	GF	44	No	50	Yes	44	No	49
NCA10	28 PORTRUSH CRESCENT	RES	NW	GF	44	No	50	Yes	44	No	45
NCA7	3 KAN CLOSE	RES	N	GF	44	No	50	Yes	44	No	45
NCA7	19 SUNNDAL CLOSE	RES	W	GF	44	No	50	Yes	44	No	45
NCA7	3 SUNNDAL CLOSE	RES	SE	GF	44	No	50	Yes	44	No	45
NCA7	6 WOLF CLOSE	RES	W	F 1	44	No	50	Yes	44	No	45
NCA10	1A MEDINAH AVENUE	RES	W	GF	44	No	50	Yes	44	No	45
NCA7	2 DRYBERRY AVENUE	RES	S	GF	44	No	50	Yes	44	No	45
NCA7	12 ERIE PLACE	RES	S	GF	44	No	50	Yes	44	No	45
NCA7	36 FEATHER STREET	RES	S	GF	44	No	50	Yes	44	No	45
NCA7	11 LILLEY STREET	RES	S	GF	44	No	50	Yes	44	No	45
NCA7	18 MCINTYRE AVENUE	RES	N	GF	44	No	50	Yes	44	No	45
NCA7	5 PALENA CRESCENT	RES	W	GF	44	No	50	Yes	44	No	45
NCA7	13 PEACE AVENUE	RES	W	GF	44	No	50	Yes	44	No	45
NCA7	9 PINE CREEK CIRCUIT	RES	NW	F 1	44	No	50	Yes	44	No	45
NCA7	15 ROTORUA ROAD	RES	E	GF	44	No	50	Yes	44	No	45
NCA7	31 ROTORUA ROAD	RES	W	GF	44	No	50	Yes	44	No	45
NCA7	7 TAO CLOSE	RES	NW	GF	44	No	50	Yes	44	No	45
NCA7	3 TUNA PLACE	RES	N	GF	44	No	50	Yes	44	No	45
NCA9		RES	W	GF	44	No	50	Yes	44	No	49
NCA9	117-199 LUDDENHAM ROAD	RES	SE	GF	44	No	50	Yes	44	No	49
NCA10	30 PORTRUSH CRESCENT	RES	NE	GF	44	No	50	Yes	44	No	45
NCA10	34 PORTRUSH CRESCENT	RES	N	F 1	44	No	50	Yes	44	No	45
NCA7	6 COMO CLOSE	RES	W	F 1	44	No	50	Yes	44	No	45
NCA7	7 LAGO PLACE	RES	S	GF	44	No	50	Yes	44	No	45
NCA7	28 ONTARIO AVENUE	RES	S	GF	44	No	50	Yes	44	No	45
NCA7	14 PEACE AVENUE	RES	N	GF	44	No	50	Yes	44	No	45
NCA7	17 TROUT PLACE	RES	N	GF	44	No	50	Yes	44	No	45

NCA	Address	Receiver type	Direction	Floor	CS 1 L _{Amax}	CS1 Potential sleep disturbance	CS 2 L _{Amax}	CS2 Potential sleep disturbance	CS 3 L _{Amax}	CS3 Potential sleep disturbance	Sleep disturbance criteria
NCA7	12 ZEYA CLOSE	RES	S	GF	44	No	50	Yes	44	No	45
NCA9	117-199 LUDDENHAM ROAD	RES	NE	GF	44	No	50	Yes	44	No	49
NCA9	43A LUDDENHAM ROAD	RES	S	GF	44	No	50	Yes	44	No	49
NCA10	7 CRYSTAL DOWNS CLOSE	RES	W	GF	44	No	50	Yes	44	No	45
NCA10	36 PORTRUSH CRESCENT	RES	W	GF	44	No	50	Yes	44	No	45
NCA7	12 LILLEY STREET	RES	W	F 1	44	No	50	Yes	44	No	45
NCA7	10 MCINTYRE AVENUE	RES	S	GF	44	No	50	Yes	44	No	45
NCA7	3 MCINTYRE AVENUE	RES	S	GF	44	No	50	Yes	44	No	45
NCA7	14 PALENA CRESCENT	RES	W	GF	44	No	50	Yes	44	No	45
NCA7	15 PALENA CRESCENT	RES	W	GF	44	No	50	Yes	44	No	45
NCA7	21 PEACE AVENUE	RES	N	GF	44	No	50	Yes	44	No	45
NCA7	16 ROTORUA ROAD	RES	S	GF	44	No	50	Yes	44	No	45
NCA7	16 TROUT PLACE	RES	N	GF	44	No	50	Yes	44	No	45
NCA7	5 WELLE CLOSE	RES	SW	GF	44	No	50	Yes	44	No	45
NCA9	79-81 MANDALONG CLOSE	RES	S	GF	44	No	50	Yes	44	No	49
NCA7	36 DRYBERRY AVENUE	RES	N	GF	44	No	50	Yes	44	No	45
NCA7	22 FEATHER STREET	RES	S	GF	44	No	50	Yes	44	No	45
NCA7	4 LAGO PLACE	RES	SE	GF	44	No	50	Yes	44	No	45
NCA7	8 MARONI PLACE	RES	W	GF	44	No	50	Yes	44	No	45
NCA7	20 PALENA CRESCENT	RES	W	GF	44	No	50	Yes	44	No	45
NCA7	16 PEACE AVENUE	RES	SW	F 1	44	No	50	Yes	44	No	45
NCA7	18 TROUT PLACE	RES	W	GF	44	No	50	Yes	44	No	45
NCA10	16 PORTRUSH CRESCENT	RES	SW	GF	43	No	49	Yes	43	No	45
NCA7	18 LILLEY STREET	RES	S	GF	43	No	49	Yes	43	No	45
NCA7	11 ONTARIO AVENUE	RES	S	GF	43	No	49	Yes	43	No	45
NCA7	4 ONTARIO AVENUE	RES	NW	GF	43	No	49	Yes	43	No	45
NCA7	22 PALENA CRESCENT	RES	SE	GF	43	No	49	Yes	43	No	45
NCA7	1 PEACE AVENUE	RES	SW	GF	43	No	49	Yes	43	No	45
NCA7	17 PEACE AVENUE	RES	N	GF	43	No	49	Yes	43	No	45
NCA7	19 PEACE AVENUE	RES	N	GF	43	No	49	Yes	43	No	45
NCA7	31 ROTORUA ROAD	RES	S	F 2	43	No	49	Yes	43	No	45
NCA7	6 TUNA PLACE	RES	W	F 1	43	No	49	Yes	43	No	45
NCA10	1953-2109 ELIZABETH DRIVE	RES	SE	GF	43	No	49	Yes	17	No	45
NCA10	6 CRYSTAL DOWNS CLOSE	RES	N	F 1	43	No	49	Yes	43	No	45
NCA7	2 ERIE PLACE	RES	W	F 1	43	No	49	Yes	43	No	45
NCA7	6 ERIE PLACE	RES	NW	GF	43	No	49	Yes	43	No	45
NCA7	17 HORSESHOE CIRCUIT	RES	N	GF	43	No	49	Yes	43	No	45
NCA7	9 MCINTYRE AVENUE	RES	S	GF	43	No	49	Yes	43	No	45
NCA7	9 ONTARIO AVENUE	RES	SW	GF	43	No	49	Yes	43	No	45
NCA7	13 ROTORUA ROAD	RES	E	GF	43	No	49	Yes	43	No	45
NCA7	18 ROTORUA ROAD	RES	W	GF	43	No	49	Yes	43	No	45
NCA7	20 ROTORUA ROAD	RES	E	GF	43	No	49	Yes	43	No	45
NCA7	4 TROUT PLACE	RES	N	GF	43	No	49	Yes	43	No	45
NCA7	6 WELLE CLOSE	RES	W	GF	43	No	49	Yes	43	No	45
NCA10	1 MEDINAH AVENUE	RES	N	GF	43	No	49	Yes	43	No	45
NCA7	18 DRYBERRY AVENUE	RES	W	GF	43	No	49	Yes	43	No	45
NCA7	10 ERIE PLACE	RES	N	GF	43	No	49	Yes	43	No	45
NCA7	30 FEATHER STREET	RES	E	GF	43	No	49	Yes	43	No	45

NCA	Address	Receiver type	Direction	Floor	CS 1 L _{Amax}	CS1 Potential sleep disturbance	CS 2 L _{Amax}	CS2 Potential sleep disturbance	CS 3 L _{Amax}	CS3 Potential sleep disturbance	Sleep disturbance criteria
NCA7	2 ONTARIO AVENUE	RES	NW	GF	43	No	49	Yes	43	No	45
NCA7	21 PINE CREEK CIRCUIT	RES	N	GF	43	No	49	Yes	43	No	45
NCA7	23 PINE CREEK CIRCUIT	RES	N	GF	43	No	49	Yes	43	No	45
NCA7	21 ROTORUA ROAD	RES	W	GF	43	No	49	Yes	43	No	45
NCA7	32 ROTORUA ROAD	RES	W	GF	43	No	49	Yes	43	No	45
NCA7	9 ROTORUA ROAD	RES	W	GF	43	No	49	Yes	43	No	45
NCA7	7 SALAMANDER STREET	RES	S	GF	43	No	49	Yes	43	No	45
NCA7	16 SUNNDAL CLOSE	RES	S	GF	43	No	49	Yes	43	No	45
NCA7	15 TROUT PLACE	RES	N	GF	43	No	49	Yes	43	No	45
NCA7	10 TUNA PLACE	RES	SW	GF	43	No	49	Yes	43	No	45
NCA7	12 TUNA PLACE	RES	SW	F 1	43	No	49	Yes	43	No	45
NCA7	4 WELLE CLOSE	RES	W	GF	43	No	49	Yes	43	No	45
NCA9		RES	NW	F 1	43	No	49	Yes	43	No	49
NCA9	117-199 LUDDENHAM ROAD	RES	SE	F 2	43	No	49	Yes	43	No	49
NCA10	2 MEDINAH AVENUE	RES	W	GF	43	No	49	Yes	43	No	45
NCA10	14 TWIN CREEKS DRIVE	RES	W	F 1	43	No	49	Yes	43	No	45
NCA7	11 ERIE PLACE	RES	S	GF	43	No	49	Yes	43	No	45
NCA7	6 MCINTYRE AVENUE	RES	S	GF	43	No	49	Yes	43	No	45
NCA7	5 MEZEN PLACE	RES	NE	GF	43	No	49	Yes	43	No	45
NCA7	10 ONTARIO AVENUE	RES	S	GF	43	No	49	Yes	43	No	45
NCA7	5 ONTARIO AVENUE	RES	SE	GF	43	No	49	Yes	43	No	45
NCA7	12 PALENA CRESCENT	RES	S	GF	43	No	49	Yes	43	No	45
NCA7	7 SUNNDAL CLOSE	RES	NW	GF	43	No	49	Yes	43	No	45
NCA7	13 FEATHER STREET	RES	W	GF	43	No	49	Yes	43	No	45
NCA7	21 FEATHER STREET	RES	S	GF	43	No	49	Yes	43	No	45
NCA7	45 FEATHER STREET	RES	NW	GF	43	No	49	Yes	43	No	45
NCA7	18 LILLEY STREET	RES	W	GF	43	No	49	Yes	43	No	45
NCA7	5 MCINTYRE AVENUE	RES	S	GF	43	No	49	Yes	43	No	45
NCA7	13 ONTARIO AVENUE	RES	W	GF	43	No	49	Yes	43	No	45
NCA7	14 TROUT PLACE	RES	N	GF	43	No	49	Yes	43	No	45
NCA7	16 TUNA PLACE	RES	N	GF	43	No	49	Yes	43	No	45
NCA7	3 ZEYA CLOSE	RES	W	GF	43	No	49	Yes	43	No	45
NCA10	5 CRYSTAL DOWNS CLOSE	RES	W	GF	43	No	49	Yes	43	No	45
NCA10	4 MEDINAH AVENUE	RES	W	GF	43	No	49	Yes	43	No	45
NCA7	16 MCINTYRE AVENUE	RES	S	GF	43	No	49	Yes	43	No	45
NCA7	7 MCINTYRE AVENUE	RES	S	GF	43	No	49	Yes	43	No	45
NCA7	33 PINE CREEK CIRCUIT	RES	SW	GF	43	No	49	Yes	43	No	45
NCA7	22 ROTORUA ROAD	RES	W	GF	43	No	49	Yes	43	No	45
NCA7	17 SUNNDAL CLOSE	RES	S	GF	43	No	49	Yes	43	No	45
NCA7	18 SUNNDAL CLOSE	RES	W	GF	43	No	49	Yes	43	No	45
NCA11	275 ADAMS ROAD	RES	N	GF	43	No	49	Yes	43	No	45
NCA7	14 DRYBERRY AVENUE	RES	W	GF	43	No	49	Yes	43	No	45
NCA7	18 FEATHER STREET	RES	W	GF	43	No	49	Yes	43	No	45
NCA7	26 FEATHER STREET	RES	W	GF	43	No	49	Yes	43	No	45
NCA7	14 MCINTYRE AVENUE	RES	S	GF	43	No	49	Yes	43	No	45
NCA7	7 MEZEN PLACE	RES	W	GF	43	No	49	Yes	43	No	45
NCA7	19 ONTARIO AVENUE	RES	W	GF	43	No	49	Yes	43	No	45
NCA7	10 ROTORUA ROAD	RES	W	GF	43	No	49	Yes	43	No	45

NCA	Address	Receiver type	Direction	Floor	CS 1 L _{Amax}	CS1 Potential sleep disturbance	CS 2 L _{Amax}	CS2 Potential sleep disturbance	CS 3 L _{Amax}	CS3 Potential sleep disturbance	Sleep disturbance criteria
NCA7	29 ROTORUA ROAD	RES	E	GF	43	No	49	Yes	43	No	45
NCA7	3 ROTORUA ROAD	RES	W	F 1	43	No	49	Yes	43	No	45
NCA7	66 SOLANDER DRIVE	RES	E	GF	43	No	49	Yes	43	No	45
NCA7	68 SOLANDER DRIVE	RES	E	GF	43	No	49	Yes	43	No	45
NCA7	15 SUNNDAL CLOSE	RES	S	GF	43	No	49	Yes	43	No	45
NCA7	7 TROUT PLACE	RES	N	GF	43	No	49	Yes	43	No	45
NCA7	11 ZEYA CLOSE	RES	S	GF	43	No	49	Yes	43	No	45
NCA9		RES	W	GF	43	No	49	Yes	43	No	49
NCA7	17 COMO CLOSE	RES	S	GF	43	No	49	Yes	43	No	45
NCA7	14 DRYBERRY AVENUE	RES	W	GF	43	No	49	Yes	43	No	45
NCA7	15 FEATHER STREET	RES	W	GF	43	No	49	Yes	43	No	45
NCA7	16 FEATHER STREET	RES	W	GF	43	No	49	Yes	43	No	45
NCA7	6 HORSESHOE CIRCUIT	RES	NE	GF	43	No	49	Yes	43	No	45
NCA7	1 LILLEY STREET	RES	S	F 2	43	No	49	Yes	43	No	45
NCA7	4 MCINTYRE AVENUE	RES	W	GF	43	No	49	Yes	43	No	45
NCA7	12 PEACE AVENUE	RES	N	GF	43	No	49	Yes	43	No	45
NCA7	13 PINE CREEK CIRCUIT	RES	SW	GF	43	No	49	Yes	43	No	45
NCA7	14 SUNNDAL CLOSE	RES	N	GF	43	No	49	Yes	43	No	45
NCA7	13 TROUT PLACE	RES	W	GF	43	No	49	Yes	43	No	45
NCA7	3 TROUT PLACE	RES	S	GF	43	No	49	Yes	43	No	45
NCA7	14 TUNA PLACE	RES	W	F 1	43	No	49	Yes	43	No	45
NCA7	7 WOLF CLOSE	RES	S	GF	43	No	49	Yes	43	No	45
NCA9		RES	NE	F 1	43	No	49	Yes	43	No	49
NCA7	18 COMO CLOSE	RES	W	GF	43	No	49	Yes	43	No	45
NCA7	1 HORSESHOE CIRCUIT	RES	N	GF	43	No	49	Yes	43	No	45
NCA7	25 HORSESHOE CIRCUIT	RES	SW	GF	43	No	49	Yes	43	No	45
NCA7	23 KALA CIRCUIT	RES	E	F 1	43	No	49	Yes	43	No	45
NCA7	89 MADISON CIRCUIT	RES	E	GF	43	No	49	Yes	43	No	45
NCA7	6 MEZEN PLACE	RES	NE	F 1	43	No	49	Yes	43	No	45
NCA7	29 ONTARIO AVENUE	RES	W	F 1	43	No	49	Yes	43	No	45
NCA7	25 PEACE AVENUE	RES	N	GF	43	No	49	Yes	43	No	45
NCA7	6 PINE CREEK CIRCUIT	RES	SW	F 1	43	No	49	Yes	43	No	45
NCA10	3 CRYSTAL DOWNS CLOSE	RES	NE	GF	43	No	49	Yes	43	No	45
NCA10	6 MEDINAH AVENUE	RES	N	F 1	43	No	49	Yes	43	No	45
NCA7	27 HORSESHOE CIRCUIT	RES	SW	GF	43	No	49	Yes	43	No	45
NCA7	1 MCINTYRE AVENUE	RES	W	GF	43	No	49	Yes	43	No	45
NCA7	15 PEACE AVENUE	RES	N	GF	43	No	49	Yes	43	No	45
NCA7	1 TAO CLOSE	RES	W	GF	43	No	49	Yes	43	No	45
NCA7	15 DRYBERRY AVENUE	RES	W	GF	42	No	48	Yes	42	No	45
NCA7	17 DRYBERRY AVENUE	RES	N	GF	42	No	48	Yes	42	No	45
NCA7	11 FEATHER STREET	RES	W	GF	42	No	48	Yes	42	No	45
NCA7	3 FEATHER STREET	RES	S	F 1	42	No	48	Yes	42	No	45
NCA7	32 FEATHER STREET	RES	S	GF	42	No	48	Yes	42	No	45
NCA7	9 FEATHER STREET	RES	W	GF	42	No	48	Yes	42	No	45
NCA7	4 MEZEN PLACE	RES	NE	GF	42	No	48	Yes	42	No	45
NCA7	20 ONTARIO AVENUE	RES	S	GF	42	No	48	Yes	42	No	45
NCA7	10 PEACE AVENUE	RES	N	GF	42	No	48	Yes	42	No	45
NCA7	21 ROTORUA ROAD	RES	S	GF	42	No	48	Yes	42	No	45

NCA	Address	Receiver type	Direction	Floor	CS 1 L _{Amax}	CS1 Potential sleep disturbance	CS 2 L _{Amax}	CS2 Potential sleep disturbance	CS 3 L _{Amax}	CS3 Potential sleep disturbance	Sleep disturbance criteria
NCA7	59 SOLANDER DRIVE	RES	SE	GF	42	No	48	Yes	42	No	45
NCA7	10 SUNNDAL CLOSE	RES	SW	F 1	42	No	48	Yes	42	No	45
NCA7	13 SUNNDAL CLOSE	RES	NW	GF	42	No	48	Yes	42	No	45
NCA7	7 TUNA PLACE	RES	S	GF	42	No	48	Yes	42	No	45
NCA7	8 TUNA PLACE	RES	N	GF	42	No	48	Yes	42	No	45
NCA10	1793-1951 ELIZABETH DRIVE	RES	SW	GF	42	No	48	Yes	27	No	45
NCA10	7 DORAL GROVE	RES	NE	F 1	42	No	48	Yes	42	No	45
NCA7	14 FEATHER STREET	RES	W	GF	42	No	48	Yes	42	No	45
NCA7	17 KALA CIRCUIT	RES	S	GF	42	No	48	Yes	42	No	45
NCA7	2 LILLEY STREET	RES	W	GF	42	No	48	Yes	42	No	45
NCA7	12 MCINTYRE AVENUE	RES	S	GF	42	No	48	Yes	42	No	45
NCA7	11 PALENA CRESCENT	RES	S	GF	42	No	48	Yes	42	No	45
NCA7	5 PEACE AVENUE	RES	W	GF	42	No	48	Yes	42	No	45
NCA7	25 ROTORUA ROAD	RES	S	GF	42	No	48	Yes	42	No	45
NCA7	6 TROUT PLACE	RES	N	GF	42	No	48	Yes	42	No	45
NCA7	20 TUNA PLACE	RES	W	GF	42	No	48	Yes	42	No	45
NCA10	11 DORAL GROVE	RES	NE	GF	42	No	48	Yes	42	No	45
NCA10	6 DORAL GROVE	RES	NE	F 1	42	No	48	Yes	42	No	45
NCA10	9 DORAL GROVE	RES	NE	F 1	42	No	48	Yes	42	No	45
NCA7	15 COMO CLOSE	RES	W	GF	42	No	48	Yes	42	No	45
NCA7	6 DAKOTA PLACE	RES	W	F 1	42	No	48	Yes	42	No	45
NCA7	31 HORSESHOE CIRCUIT	RES	SW	GF	42	No	48	Yes	42	No	45
NCA7	9 PEACE AVENUE	RES	N	GF	42	No	48	Yes	42	No	45
NCA7	6 SUNNDAL CLOSE	RES	NW	GF	42	No	48	Yes	42	No	45
NCA7	5 TAO CLOSE	RES	SW	GF	42	No	48	Yes	42	No	45
NCA7	9 TUNA PLACE	RES	NW	GF	42	No	48	Yes	42	No	45
NCA10	10 DORAL GROVE	RES	SW	F 2	42	No	48	Yes	42	No	45
NCA7	29 PINE CREEK CIRCUIT	RES	SW	GF	42	No	48	Yes	42	No	45
NCA7	31 PINE CREEK CIRCUIT	RES	SW	GF	42	No	48	Yes	42	No	45
NCA7	23 ROTORUA ROAD	RES	S	GF	42	No	48	Yes	42	No	45
NCA7	69 SOLANDER DRIVE	RES	W	GF	42	No	48	Yes	42	No	45
NCA7	3 WELLE CLOSE	RES	SE	GF	42	No	48	Yes	42	No	45
NCA10	18 TWIN CREEKS DRIVE	RES	W	F 1	42	No	48	Yes	42	No	45
NCA7	65 COOK PARADE	RES	S	GF	42	No	48	Yes	42	No	45
NCA7	15 HORSESHOE CIRCUIT	RES	NW	GF	42	No	48	Yes	42	No	45
NCA7	8 HORSESHOE CIRCUIT	RES	W	GF	42	No	48	Yes	42	No	45
NCA7	7 LILLEY STREET	RES	W	GF	42	No	48	Yes	42	No	45
NCA7	22 PALENA CRESCENT	RES	SW	GF	42	No	48	Yes	42	No	45
NCA7	7 PEACE AVENUE	RES	E	GF	42	No	48	Yes	42	No	45
NCA7	19 REDSTONE PLACE	RES	SW	GF	42	No	48	Yes	42	No	45
NCA7	17 ROTORUA ROAD	RES	W	GF	42	No	48	Yes	42	No	45
NCA7	11 SUNNDAL CLOSE	RES	NW	GF	42	No	48	Yes	42	No	45
NCA7	12 TROUT PLACE	RES	NW	GF	42	No	48	Yes	42	No	45
NCA7	13 TUNA PLACE	RES	E	GF	42	No	48	Yes	42	No	45
NCA7	4 TUNA PLACE	RES	N	GF	42	No	48	Yes	42	No	45
NCA10	1793-1951 ELIZABETH DRIVE	RES	SW	GF	42	No	48	Yes	27	No	45
NCA7	16 COMO CLOSE	RES	W	GF	42	No	48	Yes	42	No	45
NCA7	17 FEATHER STREET	RES	S	GF	42	No	48	Yes	42	No	45

NCA	Address	Receiver type	Direction	Floor	CS 1 L _{Amax}	CS1 Potential sleep disturbance	CS 2 L _{Amax}	CS2 Potential sleep disturbance	CS 3 L _{Amax}	CS3 Potential sleep disturbance	Sleep disturbance criteria
NCA7	3 LILLEY STREET	RES	W	GF	42	No	48	Yes	42	No	45
NCA7	9 NAOLI PLACE	RES	SE	GF	42	No	48	Yes	42	No	45
NCA7	14 ONTARIO AVENUE	RES	W	GF	42	No	48	Yes	42	No	45
NCA7	23 ONTARIO AVENUE	RES	SW	GF	42	No	48	Yes	42	No	45
NCA7	19 ROTORUA ROAD	RES	E	GF	42	No	48	Yes	42	No	45
NCA7	4 ROTORUA ROAD	RES	S	GF	42	No	48	Yes	42	No	45
NCA7	4 SALEM CLOSE	RES	SW	F 1	42	No	48	Yes	42	No	45
NCA7	3 SNOWY CLOSE	RES	SW	F 1	42	No	48	Yes	42	No	45
NCA7	3 TAO CLOSE	RES	N	GF	42	No	48	Yes	42	No	45
NCA7	11 TUNA PLACE	RES	W	GF	42	No	48	Yes	42	No	45
NCA7	1 WOLF CLOSE	RES	W	GF	42	No	48	Yes	42	No	45
NCA7	2 WOLF CLOSE	RES	S	GF	42	No	48	Yes	42	No	45
NCA7	8 ERIE PLACE	RES	E	GF	42	No	48	Yes	42	No	45
NCA7	12 KALA CIRCUIT	RES	S	GF	42	No	48	Yes	42	No	45
NCA7	12 ONTARIO AVENUE	RES	W	GF	42	No	48	Yes	42	No	45
NCA7	8 PALENA CRESCENT	RES	W	GF	42	No	48	Yes	42	No	45
NCA7	8 PEACE AVENUE	RES	W	GF	42	No	48	Yes	42	No	45
NCA7	26 PINE CREEK CIRCUIT	RES	NE	GF	42	No	48	Yes	42	No	45
NCA7	14 ROTORUA ROAD	RES	E	GF	42	No	48	Yes	42	No	45
NCA7	64 SOLANDER DRIVE	RES	W	GF	42	No	48	Yes	42	No	45
NCA7	3 WOLF CLOSE	RES	S	GF	42	No	48	Yes	42	No	45
NCA10		RES	NW	F 1	42	No	48	Yes	42	No	45
NCA10	22 TWIN CREEKS DRIVE	RES	NE	GF	42	No	48	Yes	42	No	45
NCA7	10 DAKOTA PLACE	RES	SW	GF	42	No	48	Yes	42	No	45
NCA7	13 HORSESHOE CIRCUIT	RES	W	GF	42	No	48	Yes	42	No	45
NCA7	17 HORSESHOE CIRCUIT	RES	S	GF	42	No	48	Yes	42	No	45
NCA7	36 MADISON CIRCUIT	RES	SE	GF	42	No	48	Yes	42	No	45
NCA7	24 ONTARIO AVENUE	RES	S	F 1	42	No	48	Yes	42	No	45
NCA7	18 REDSTONE PLACE	RES	SW	GF	42	No	48	Yes	42	No	45
NCA7	11 ROTORUA ROAD	RES	W	GF	42	No	48	Yes	42	No	45
NCA11	55 MARTIN ROAD	RES	N	GF	42	No	48	Yes	6	No	45
NCA10	9 TWIN CREEKS DRIVE	RES	W	GF	42	No	48	Yes	42	No	45
NCA7	5 COMO CLOSE	RES	W	GF	42	No	48	Yes	42	No	45
NCA7	12A HORSESHOE CIRCUIT	RES	NE	GF	42	No	48	Yes	42	No	45
NCA7	13 LAGO PLACE	RES	NW	GF	42	No	48	Yes	42	No	45
NCA7	15 MEZEN PLACE	RES	SW	GF	42	No	48	Yes	42	No	45
NCA7	30 ONTARIO AVENUE	RES	S	GF	42	No	48	Yes	42	No	45
NCA7	6 PEACE AVENUE	RES	W	GF	42	No	48	Yes	42	No	45
NCA7	3 REDSTONE PLACE	RES	N	GF	42	No	48	Yes	42	No	45
NCA7	2 TAO CLOSE	RES	W	GF	42	No	48	Yes	42	No	45
NCA7	2 WELLE CLOSE	RES	NW	GF	42	No	48	Yes	42	No	45
NCA7	4 WOLF CLOSE	RES	S	GF	42	No	48	Yes	42	No	45
NCA10	8 CRYSTAL DOWNS CLOSE	RES	N	GF	42	No	48	Yes	42	No	45
NCA10	5 PINE VALLEY CRESCENT	RES	W	GF	42	No	48	Yes	42	No	45
NCA10	11 TWIN CREEKS DRIVE	RES	SW	GF	42	No	48	Yes	42	No	45
NCA7	77 COOK PARADE	RES	W	GF	42	No	48	Yes	42	No	45
NCA7	3 ERIE PLACE	RES	W	GF	42	No	48	Yes	42	No	45
NCA7	33 HORSESHOE CIRCUIT	RES	SW	GF	42	No	48	Yes	42	No	45

NCA	Address	Receiver type	Direction	Floor	CS 1 L _{Amax}	CS1 Potential sleep disturbance	CS 2 L _{Amax}	CS2 Potential sleep disturbance	CS 3 L _{Amax}	CS3 Potential sleep disturbance	Sleep disturbance criteria
NCA7	35 PINE CREEK CIRCUIT	RES	SW	GF	42	No	48	Yes	42	No	45
NCA7	89 COOK PARADE	RES	NW	GF	41	No	47	Yes	41	No	45
NCA7	2 PEACE AVENUE	RES	NE	GF	41	No	47	Yes	41	No	45
NCA7	1 PINE CREEK CIRCUIT	RES	SW	GF	41	No	47	Yes	41	No	45
NCA7	2 SNOWY CLOSE	RES	SW	F 1	41	No	47	Yes	41	No	45
NCA10	5 DORAL GROVE	RES	W	GF	41	No	47	Yes	41	No	45
NCA10	1 MEDINAH AVENUE	RES	W	GF	41	No	47	Yes	41	No	45
NCA10	32 TWIN CREEKS DRIVE	RES	N	F 1	41	No	47	Yes	41	No	45
NCA7	19 FEATHER STREET	RES	W	GF	41	No	47	Yes	41	No	45
NCA7	12A HORSESHOE CIRCUIT	RES	SW	GF	41	No	47	Yes	41	No	45
NCA7	21 HORSESHOE CIRCUIT	RES	W	GF	41	No	47	Yes	41	No	45
NCA7	3A HORSESHOE CIRCUIT	RES	W	GF	41	No	47	Yes	41	No	45
NCA7	11 IOWA CLOSE	RES	W	GF	41	No	47	Yes	41	No	45
NCA7	19 KALA CIRCUIT	RES	W	GF	41	No	47	Yes	41	No	45
NCA7	4 KAN CLOSE	RES	NW	GF	41	No	47	Yes	41	No	45
NCA7	5 LILLEY STREET	RES	S	GF	41	No	47	Yes	41	No	45
NCA7	85 MADISON CIRCUIT	RES	W	GF	41	No	47	Yes	41	No	45
NCA7	4 SNOWY CLOSE	RES	SW	GF	41	No	47	Yes	41	No	45
NCA7	2 WYE CLOSE	RES	N	GF	41	No	47	Yes	41	No	45
NCA11	83-87 LAWSON ROAD	RES	N	F 1	41	No	47	Yes	6	No	45
NCA10	2207-2223 ELIZABETH DRIVE	RES	SW	GF	41	No	47	Yes	41	No	45
NCA10	3 PINE VALLEY CRESCENT	RES	W	GF	41	No	47	Yes	41	No	45
NCA10	24 TWIN CREEKS DRIVE	RES	NE	F 1	41	No	47	Yes	41	No	45
NCA7	11 COMO CLOSE	RES	W	GF	41	No	47	Yes	41	No	45
NCA7	13 ERIE PLACE	RES	N	GF	41	No	47	Yes	41	No	45
NCA7	10 FEATHER STREET	RES	W	GF	41	No	47	Yes	41	No	45
NCA7	11 HORSESHOE CIRCUIT	RES	N	GF	41	No	47	Yes	41	No	45
NCA7	8 LILLEY STREET	RES	W	GF	41	No	47	Yes	41	No	45
NCA7	81 MADISON CIRCUIT	RES	W	GF	41	No	47	Yes	41	No	45
NCA7	87 MADISON CIRCUIT	RES	W	GF	41	No	47	Yes	41	No	45
NCA7	12 MARONI PLACE	RES	W	GF	41	No	47	Yes	41	No	45
NCA7	27 ONTARIO AVENUE	RES	W	GF	41	No	47	Yes	41	No	45
NCA7	11 PINE CREEK CIRCUIT	RES	NE	GF	41	No	47	Yes	41	No	45
NCA7	54 SOLANDER DRIVE	RES	S	GF	41	No	47	Yes	41	No	45
NCA7	1 SUNNDAL CLOSE	RES	NE	GF	41	No	47	Yes	41	No	45
NCA10	1 MEDINAH AVENUE	RES	W	GF	41	No	47	Yes	41	No	45
NCA10	4 PINE VALLEY CRESCENT	RES	SW	GF	41	No	47	Yes	41	No	45
NCA10	7 PINE VALLEY CRESCENT	RES	W	GF	41	No	47	Yes	41	No	45
NCA10	26 TWIN CREEKS DRIVE	RES	N	GF	41	No	47	Yes	41	No	45
NCA7	91 COOK PARADE	RES	SW	GF	41	No	47	Yes	41	No	45
NCA7	9 HORSESHOE CIRCUIT	RES	N	GF	41	No	47	Yes	41	No	45
NCA7	4 LILLEY STREET	RES	S	GF	41	No	47	Yes	41	No	45
NCA7	4 PEACE AVENUE	RES	W	GF	41	No	47	Yes	41	No	45
NCA7	16 REDSTONE PLACE	RES	N	F 1	41	No	47	Yes	41	No	45
NCA10	4 PENNARD CRESCENT	RES	W	F 1	41	No	47	Yes	41	No	45
NCA7	11 CLYDE AVENUE	RES	W	GF	41	No	47	Yes	41	No	45
NCA7	4 FEATHER STREET	RES	W	GF	41	No	47	Yes	41	No	45
NCA7	5 FEATHER STREET	RES	W	GF	41	No	47	Yes	41	No	45

NCA	Address	Receiver type	Direction	Floor	CS 1 L _{Amax}	CS1 Potential sleep disturbance	CS 2 L _{Amax}	CS2 Potential sleep disturbance	CS 3 L _{Amax}	CS3 Potential sleep disturbance	Sleep disturbance criteria
NCA7	24 HORSESHOE CIRCUIT	RES	N	GF	41	No	47	Yes	41	No	45
NCA7	15 PINE CREEK CIRCUIT	RES	SW	GF	41	No	47	Yes	41	No	45
NCA7	25 PINE CREEK CIRCUIT	RES	S	GF	41	No	47	Yes	41	No	45
NCA7	3 SNOWY CLOSE	RES	NW	GF	41	No	47	Yes	41	No	45
NCA7	8 SUNNDAL CLOSE	RES	NW	GF	41	No	47	Yes	41	No	45
NCA7	9 ZEYA CLOSE	RES	S	GF	41	No	47	Yes	41	No	45
NCA10	1793-1951 ELIZABETH DRIVE	RES	SE	GF	41	No	47	Yes	23	No	45
NCA10	8 MEDINAH AVENUE	RES	SW	GF	41	No	47	Yes	41	No	45
NCA7	23 HORSESHOE CIRCUIT	RES	SW	GF	41	No	47	Yes	41	No	45
NCA7	7 IOWA CLOSE	RES	W	GF	41	No	47	Yes	41	No	45
NCA7	14 KALA CIRCUIT	RES	S	GF	41	No	47	Yes	41	No	45
NCA7	2 MCINTYRE AVENUE	RES	N	GF	41	No	47	Yes	41	No	45
NCA7	14 MEZEN PLACE	RES	W	F 1	41	No	47	Yes	41	No	45
NCA7	22 ONTARIO AVENUE	RES	W	F 1	41	No	47	Yes	41	No	45
NCA7	3 PEACE AVENUE	RES	S	GF	41	No	47	Yes	41	No	45
NCA7	7 ROTORUA ROAD	RES	E	GF	41	No	47	Yes	41	No	45
NCA7	5 SNOWY CLOSE	RES	W	GF	41	No	47	Yes	41	No	45
NCA10	3 DORAL GROVE	RES	W	F 1	41	No	47	Yes	41	No	45
NCA10	2 PINE VALLEY CRESCENT	RES	SW	F 1	41	No	47	Yes	41	No	45
NCA10	9 PINE VALLEY CRESCENT	RES	SW	F 1	41	No	47	Yes	41	No	45
NCA10	6 VENTANA COURT	RES	NE	F 1	41	No	47	Yes	41	No	45
NCA7	67 COOK PARADE	RES	W	GF	41	No	47	Yes	41	No	45
NCA7	83 COOK PARADE	RES	N	GF	41	No	47	Yes	41	No	45
NCA7	18 HORSESHOE CIRCUIT	RES	SW	GF	41	No	47	Yes	41	No	45
NCA7	57 HORSESHOE CIRCUIT	RES	N	GF	41	No	47	Yes	41	No	45
NCA7	13 LAGO PLACE	RES	SE	GF	41	No	47	Yes	41	No	45
NCA7	14 LAGO PLACE	RES	SE	GF	41	No	47	Yes	41	No	45
NCA7	11 MARONI PLACE	RES	NW	GF	41	No	47	Yes	41	No	45
NCA7	17 ONTARIO AVENUE	RES	W	GF	41	No	47	Yes	41	No	45
NCA7	45 SOLANDER DRIVE	RES	SE	GF	41	No	47	Yes	41	No	45
NCA7	52 SOLANDER DRIVE	RES	W	GF	41	No	47	Yes	41	No	45
NCA10	2225-2239 ELIZABETH DRIVE	RES	SE	GF	41	No	47	Yes	41	No	45
NCA10	30 TWIN CREEKS DRIVE	RES	W	GF	41	No	47	Yes	41	No	45
NCA10	36 TWIN CREEKS DRIVE	RES	W	F 1	41	No	47	Yes	41	No	45
NCA7	8 COMO CLOSE	RES	S	F 1	41	No	47	Yes	41	No	45
NCA7	75 COOK PARADE	RES	N	GF	41	No	47	Yes	41	No	45
NCA7	9 DAKOTA PLACE	RES	W	GF	41	No	47	Yes	41	No	45
NCA7	9 ERIE PLACE	RES	SW	GF	41	No	47	Yes	41	No	45
NCA7	8 FEATHER STREET	RES	W	GF	41	No	47	Yes	41	No	45
NCA7	27 KALA CIRCUIT	RES	S	GF	41	No	47	Yes	41	No	45
NCA7	2 PINE CREEK CIRCUIT	RES	SW	GF	41	No	47	Yes	41	No	45
NCA7	20 PINE CREEK CIRCUIT	RES	NW	F 1	41	No	47	Yes	41	No	45
NCA7	7 SNOWY CLOSE	RES	S	F 1	41	No	47	Yes	41	No	45
NCA10	4 PENNARD CRESCENT	RES	N	F 1	41	No	47	Yes	41	No	45
NCA10	3 PINE VALLEY CRESCENT	RES	N	GF	41	No	47	Yes	41	No	45
NCA10	13 TWIN CREEKS DRIVE	RES	NE	GF	41	No	47	Yes	41	No	45
NCA10	7 VENTANA COURT	RES	NE	GF	41	No	47	Yes	41	No	45
NCA7	13 COMO CLOSE	RES	W	GF	41	No	47	Yes	41	No	45

NCA	Address	Receiver type	Direction	Floor	CS 1 L _{Amax}	CS1 Potential sleep disturbance	CS 2 L _{Amax}	CS2 Potential sleep disturbance	CS 3 L _{Amax}	CS3 Potential sleep disturbance	Sleep disturbance criteria
NCA7	71 COOK PARADE	RES	S	GF	41	No	47	Yes	41	No	45
NCA7	9 KALA CIRCUIT	RES	S	GF	41	No	47	Yes	41	No	45
NCA7	8 LAGO PLACE	RES	S	GF	41	No	47	Yes	41	No	45
NCA7	16 MEZEN PLACE	RES	S	GF	41	No	47	Yes	41	No	45
NCA7	17 MEZEN PLACE	RES	N	GF	41	No	47	Yes	41	No	45
NCA7	65 SOLANDER DRIVE	RES	S	GF	41	No	47	Yes	41	No	45
NCA7	71 SOLANDER DRIVE	RES	S	GF	41	No	47	Yes	41	No	45
NCA7	77A SOLANDER DRIVE	RES	W	GF	41	No	47	Yes	41	No	45
NCA11	83-87 LAWSON ROAD	RES	N	GF	41	No	47	Yes	6	No	45
NCA10	21 TWIN CREEKS DRIVE	RES	N	F 1	41	No	47	Yes	41	No	45
NCA10	38 TWIN CREEKS DRIVE	RES	SW	GF	41	No	47	Yes	41	No	45
NCA7	13A COMO CLOSE	RES	W	GF	41	No	47	Yes	41	No	45
NCA7	73 COOK PARADE	RES	S	GF	41	No	47	Yes	41	No	45
NCA7	6 FEATHER STREET	RES	W	GF	41	No	47	Yes	41	No	45
NCA7	40 MADISON CIRCUIT	RES	E	GF	41	No	47	Yes	41	No	45
NCA7	18 ONTARIO AVENUE	RES	W	GF	41	No	47	Yes	41	No	45
NCA7	12 PINE CREEK CIRCUIT	RES	NW	GF	41	No	47	Yes	41	No	45
NCA7	22 PINE CREEK CIRCUIT	RES	NW	GF	41	No	47	Yes	41	No	45
NCA7	34 PINE CREEK CIRCUIT	RES	N	GF	41	No	47	Yes	41	No	45
NCA7	41 PINE CREEK CIRCUIT	RES	N	GF	41	No	47	Yes	41	No	45
NCA7	5 ROTORUA ROAD	RES	E	GF	41	No	47	Yes	41	No	45
NCA7	6 ROTORUA ROAD	RES	W	GF	41	No	47	Yes	41	No	45
NCA7	67 SOLANDER DRIVE	RES	S	GF	41	No	47	Yes	41	No	45
NCA7	4 WYE CLOSE	RES	W	GF	41	No	47	Yes	41	No	45
NCA7	7 ZEYA CLOSE	RES	SW	GF	41	No	47	Yes	41	No	45
NCA10	7 MEDINAH AVENUE	RES	SW	GF	40	No	46	Yes	40	No	45
NCA10	5 PENNARD CRESCENT	RES	NE	GF	40	No	46	Yes	40	No	45
NCA10	6 PINE VALLEY CRESCENT	RES	NE	GF	40	No	46	Yes	40	No	45
NCA10	5 TWIN CREEKS DRIVE	RES	W	GF	40	No	46	Yes	40	No	45
NCA10	4 VENTANA COURT	RES	NE	GF	40	No	46	Yes	40	No	45
NCA7	10 COMO CLOSE	RES	SW	GF	40	No	46	Yes	40	No	45
NCA7	59 COOK PARADE	RES	W	GF	40	No	46	Yes	40	No	45
NCA7	2 IOWA CLOSE	RES	E	GF	40	No	46	Yes	40	No	45
NCA7	10 PINE CREEK CIRCUIT	RES	SW	GF	40	No	46	Yes	40	No	45
NCA7	14 PINE CREEK CIRCUIT	RES	SW	GF	40	No	46	Yes	40	No	45
NCA7	16 PINE CREEK CIRCUIT	RES	NE	GF	40	No	46	Yes	40	No	45
NCA7	18 PINE CREEK CIRCUIT	RES	SW	GF	40	No	46	Yes	40	No	45
NCA7	8 PINE CREEK CIRCUIT	RES	SW	GF	40	No	46	Yes	40	No	45
NCA11	40 MARTIN ROAD	RES	N	GF	40	No	46	Yes	6	No	45
NCA10	4 VENTANA COURT	RES	NE	GF	40	No	46	Yes	40	No	45
NCA7	69 COOK PARADE	RES	S	GF	40	No	46	Yes	40	No	45
NCA7	39 HORSESHOE CIRCUIT	RES	SW	GF	40	No	46	Yes	40	No	45
NCA7	25 KALA CIRCUIT	RES	W	GF	40	No	46	Yes	40	No	45
NCA7	6 KALA CIRCUIT	RES	S	F 1	40	No	46	Yes	40	No	45
NCA7	14 LILLEY STREET	RES	S	GF	40	No	46	Yes	40	No	45
NCA7	24 PINE CREEK CIRCUIT	RES	SW	GF	40	No	46	Yes	40	No	45
NCA7	8 REDSTONE PLACE	RES	N	GF	40	No	46	Yes	40	No	45
NCA7	64 SOLANDER DRIVE	RES	W	GF	40	No	46	Yes	40	No	45

NCA	Address	Receiver type	Direction	Floor	CS 1 L _{Amax}	CS1 Potential sleep disturbance	CS 2 L _{Amax}	CS2 Potential sleep disturbance	CS 3 L _{Amax}	CS3 Potential sleep disturbance	Sleep disturbance criteria
NCA11	65 MARTIN ROAD	RES	N	GF	40	No	46	Yes	6	No	45
NCA10	2207-2223 ELIZABETH DRIVE	RES	NE	GF	40	No	46	Yes	40	No	45
NCA7	2 COMO CLOSE	RES	W	GF	40	No	46	Yes	40	No	45
NCA7	4 HORSESHOE CIRCUIT	RES	NW	GF	40	No	46	Yes	40	No	45
NCA7	51 HORSESHOE CIRCUIT	RES	SW	GF	40	No	46	Yes	40	No	45
NCA7	53 HORSESHOE CIRCUIT	RES	NE	GF	40	No	46	Yes	40	No	45
NCA7	83 MADISON CIRCUIT	RES	W	GF	40	No	46	Yes	40	No	45
NCA7	4 NAOLI PLACE	RES	S	F 1	40	No	46	Yes	40	No	45
NCA7	29 ROTORUA ROAD	RES	W	GF	40	No	46	Yes	40	No	45
NCA7	8 ROTORUA ROAD	RES	E	GF	40	No	46	Yes	40	No	45
NCA7	44 SOLANDER DRIVE	RES	W	GF	40	No	46	Yes	40	No	45
NCA7	58 SOLANDER DRIVE	RES	W	GF	40	No	46	Yes	40	No	45
NCA7	73 SOLANDER DRIVE	RES	N	GF	40	No	46	Yes	40	No	45
NCA7	75 SOLANDER DRIVE	RES	E	GF	40	No	46	Yes	40	No	45
NCA10	3 MEDINAH AVENUE	RES	NE	GF	40	No	46	Yes	40	No	45
NCA10	44 TWIN CREEKS DRIVE	RES	SW	GF	40	No	46	Yes	40	No	45
NCA7	12 COMO CLOSE	RES	W	GF	40	No	46	Yes	40	No	45
NCA7	14 COMO CLOSE	RES	W	GF	40	No	46	Yes	40	No	45
NCA7	7 DAKOTA PLACE	RES	SW	GF	40	No	46	Yes	40	No	45
NCA7	32 MADISON CIRCUIT	RES	W	GF	40	No	46	Yes	40	No	45
NCA7	79 MADISON CIRCUIT	RES	E	GF	40	No	46	Yes	40	No	45
NCA7	4 PINE CREEK CIRCUIT	RES	NW	GF	40	No	46	Yes	40	No	45
NCA7	5 PINE CREEK CIRCUIT	RES	NW	GF	40	No	46	Yes	40	No	45
NCA7	6 REDSTONE PLACE	RES	N	GF	40	No	46	Yes	40	No	45
NCA7	5 SUNNDAL CLOSE	RES	SE	GF	40	No	46	Yes	40	No	45
NCA10	2 CRYSTAL DOWNS CLOSE	RES	NW	GF	40	No	46	Yes	40	No	45
NCA10	11 PINE VALLEY CRESCENT	RES	NW	GF	40	No	46	Yes	40	No	45
NCA10	44 TWIN CREEKS DRIVE	RES	SW	GF	40	No	46	Yes	40	No	45
NCA10	6 VENTANA COURT	RES	NE	F 1	40	No	46	Yes	40	No	45
NCA7	30 CAMEO CRESCENT	RES	W	GF	40	No	46	Yes	40	No	45
NCA7	53 COOK PARADE	RES	NW	GF	40	No	46	Yes	40	No	45
NCA7	95 COOK PARADE	RES	SW	GF	40	No	46	Yes	40	No	45
NCA7	9 DAKOTA PLACE	RES	S	GF	40	No	46	Yes	40	No	45
NCA7	25 ONTARIO AVENUE	RES	W	GF	40	No	46	Yes	40	No	45
NCA7	7 PALENA CRESCENT	RES	W	GF	40	No	46	Yes	40	No	45
NCA7	9 PALENA CRESCENT	RES	W	GF	40	No	46	Yes	40	No	45
NCA7	2 PINE CREEK CIRCUIT	RES	NW	GF	40	No	46	Yes	40	No	45
NCA7	38 PINE CREEK CIRCUIT	RES	N	GF	40	No	46	Yes	40	No	45
NCA7	56 SOLANDER DRIVE	RES	W	GF	40	No	46	Yes	40	No	45
NCA7	1 WYE CLOSE	RES	NW	GF	40	No	46	Yes	40	No	45
NCA10	2207-2223 ELIZABETH DRIVE	RES	SE	F 1	40	No	46	Yes	40	No	45
NCA10	15 TWIN CREEKS DRIVE	RES	NE	GF	40	No	46	Yes	40	No	45
NCA10	17 TWIN CREEKS DRIVE	RES	W	GF	40	No	46	Yes	40	No	45
NCA7	2 FEATHER STREET	RES	W	GF	40	No	46	Yes	40	No	45
NCA7	29 HORSESHOE CIRCUIT	RES	SW	GF	40	No	46	Yes	40	No	45
NCA7	10 LILLEY STREET	RES	W	GF	40	No	46	Yes	40	No	45
NCA7	24 MADISON CIRCUIT	RES	W	GF	40	No	46	Yes	40	No	45
NCA7	28 MADISON CIRCUIT	RES	W	GF	40	No	46	Yes	40	No	45

NCA	Address	Receiver type	Direction	Floor	CS 1 L _{Amax}	CS1 Potential sleep disturbance	CS 2 L _{Amax}	CS2 Potential sleep disturbance	CS 3 L _{Amax}	CS3 Potential sleep disturbance	Sleep disturbance criteria
NCA7	43 MADISON CIRCUIT	RES	E	GF	40	No	46	Yes	40	No	45
NCA7	3 MEZEN PLACE	RES	NW	GF	40	No	46	Yes	40	No	45
NCA7	18 NAOLI PLACE	RES	NW	GF	40	No	46	Yes	40	No	45
NCA7	21 PALENA CRESCENT	RES	S	GF	40	No	46	Yes	40	No	45
NCA7	2 SALEM CLOSE	RES	S	F 2	40	No	46	Yes	40	No	45
NCA7	4A SNOWY CLOSE	RES	W	GF	40	No	46	Yes	40	No	45
NCA7	62 SOLANDER DRIVE	RES	E	GF	40	No	46	Yes	40	No	45
NCA7	63 SOLANDER DRIVE	RES	W	GF	40	No	46	Yes	40	No	45
NCA10	8 DORAL GROVE	RES	NW	GF	40	No	46	Yes	40	No	45
NCA10	13 PINE VALLEY CRESCENT	RES	SW	GF	40	No	46	Yes	40	No	45
NCA10	17 TWIN CREEKS DRIVE	RES	N	GF	40	No	46	Yes	40	No	45
NCA10	34 TWIN CREEKS DRIVE	RES	N	GF	40	No	46	Yes	40	No	45
NCA10	34 TWIN CREEKS DRIVE	RES	W	GF	40	No	46	Yes	40	No	45
NCA10	7 TWIN CREEKS DRIVE	RES	W	GF	40	No	46	Yes	40	No	45
NCA7	51 COOK PARADE	RES	NW	GF	40	No	46	Yes	40	No	45
NCA7	25 FEATHER STREET	RES	W	GF	40	No	46	Yes	40	No	45
NCA7	6 NAOLI PLACE	RES	S	GF	40	No	46	Yes	40	No	45
NCA7	14 REDSTONE PLACE	RES	S	F 1	40	No	46	Yes	40	No	45
NCA7	3 SETA CLOSE	RES	N	GF	40	No	46	Yes	40	No	45
NCA10	5 VENTANA COURT	RES	SW	GF	40	No	46	Yes	40	No	45
NCA10	7 VENTANA COURT	RES	NE	GF	40	No	46	Yes	40	No	45
NCA7	17 CLYDE AVENUE	RES	W	GF	40	No	46	Yes	40	No	45
NCA7	13 DAKOTA PLACE	RES	W	GF	40	No	46	Yes	40	No	45
NCA7	3 EDEN GLEN	RES	S	GF	40	No	46	Yes	40	No	45
NCA7	7 EDEN GLEN	RES	N	GF	40	No	46	Yes	40	No	45
NCA7	7 ERIE PLACE	RES	NW	GF	40	No	46	Yes	40	No	45
NCA7	43 HORSESHOE CIRCUIT	RES	NE	GF	40	No	46	Yes	40	No	45
NCA7	3 IOWA CLOSE	RES	S	GF	40	No	46	Yes	40	No	45
NCA7	6 IOWA CLOSE	RES	SW	GF	40	No	46	Yes	40	No	45
NCA7	34 MADISON CIRCUIT	RES	SW	GF	40	No	46	Yes	40	No	45
NCA7	7 REDSTONE PLACE	RES	N	GF	40	No	46	Yes	40	No	45
NCA7	27 ROTORUA ROAD	RES	W	GF	40	No	46	Yes	40	No	45
NCA7	5 SALEM CLOSE	RES	S	F 1	40	No	46	Yes	40	No	45
NCA10	36 TWIN CREEKS DRIVE	RES	W	GF	40	No	46	Yes	40	No	45
NCA7	11 DAKOTA PLACE	RES	SW	GF	40	No	46	Yes	40	No	45
NCA7	16A KALA CIRCUIT	RES	S	GF	40	No	46	Yes	40	No	45
NCA7	21 KALA CIRCUIT	RES	W	GF	40	No	46	Yes	40	No	45
NCA7	8 KALA CIRCUIT	RES	W	GF	40	No	46	Yes	40	No	45
NCA7	20 MADISON CIRCUIT	RES	W	GF	40	No	46	Yes	40	No	45
NCA7	2 MEZEN PLACE	RES	SW	GF	40	No	46	Yes	40	No	45
NCA7	2 NAOLI PLACE	RES	E	GF	40	No	46	Yes	40	No	45
NCA7	37 PINE CREEK CIRCUIT	RES	S	F 1	40	No	46	Yes	40	No	45
NCA7	1 REDSTONE PLACE	RES	NW	GF	40	No	46	Yes	40	No	45
NCA7	50 SOLANDER DRIVE	RES	W	GF	40	No	46	Yes	40	No	45
NCA7	55 SOLANDER DRIVE	RES	SE	GF	40	No	46	Yes	40	No	45
NCA11	1930 ELIZABETH DRIVE	RES	N	GF	40	No	46	Yes	6	No	45
NCA10	2207-2223 ELIZABETH DRIVE	RES	E	GF	40	No	46	Yes	40	No	45
NCA10	11 MEDINAH AVENUE	RES	NE	F 1	40	No	46	Yes	40	No	45

NCA	Address	Receiver type	Direction	Floor	CS 1 L _{Amax}	CS1 Potential sleep disturbance	CS 2 L _{Amax}	CS2 Potential sleep disturbance	CS 3 L _{Amax}	CS3 Potential sleep disturbance	Sleep disturbance criteria
NCA10	12 MEDINAH AVENUE	RES	SW	GF	40	No	46	Yes	40	No	45
NCA10	5 MEDINAH AVENUE	RES	NW	F 1	40	No	46	Yes	40	No	45
NCA10	20 TWIN CREEKS DRIVE	RES	NW	GF	40	No	46	Yes	40	No	45
NCA7	8 EDEN GLEN	RES	S	GF	40	No	46	Yes	40	No	45
NCA7	6 PALENA CRESCENT	RES	W	GF	40	No	46	Yes	40	No	45
NCA7	124 PINE CREEK CIRCUIT	RES	SW	GF	40	No	46	Yes	40	No	45
NCA7	9 SALEM CLOSE	RES	W	GF	40	No	46	Yes	40	No	45
NCA7	4 SETA CLOSE	RES	N	GF	40	No	46	Yes	40	No	45
NCA7	61 SOLANDER DRIVE	RES	S	GF	40	No	46	Yes	40	No	45
NCA7	3 WYE CLOSE	RES	NW	GF	40	No	46	Yes	40	No	45
NCA11	10 MARTIN ROAD	RES	N	GF	40	No	46	Yes	6	No	45
NCA10	6 PENNARD CRESCENT	RES	NW	GF	39	No	45	Yes	39	No	45
NCA7	28 CAMEO CRESCENT	RES	W	GF	39	No	45	Yes	39	No	45
NCA7	63 COOK PARADE	RES	N	GF	39	No	45	Yes	39	No	45
NCA7	13 KALA CIRCUIT	RES	S	GF	39	No	45	Yes	39	No	45
NCA7	17 NAOLI PLACE	RES	W	GF	39	No	45	Yes	39	No	45
NCA7	7 PINE CREEK CIRCUIT	RES	NW	GF	39	No	45	Yes	39	No	45
NCA7	6 SALEM CLOSE	RES	SE	GF	39	No	45	Yes	39	No	45
NCA10	16 MEDINAH AVENUE	RES	N	GF	39	No	45	Yes	39	No	45
NCA10	11 PINE VALLEY CRESCENT	RES	NE	GF	39	No	45	Yes	39	No	45
NCA10	28 TWIN CREEKS DRIVE	RES	S	GF	39	No	45	Yes	39	No	45
NCA7	7 CHAD PLACE	RES	SW	GF	39	No	45	Yes	39	No	45
NCA7	22 CLYDE AVENUE	RES	W	F 1	39	No	45	Yes	39	No	45
NCA7	65 COOK PARADE	RES	W	GF	39	No	45	Yes	39	No	45
NCA7	35 HORSESHOE CIRCUIT	RES	NW	F 1	39	No	45	Yes	39	No	45
NCA7	26 MADISON CIRCUIT	RES	W	GF	39	No	45	Yes	39	No	45
NCA7	23 ONTARIO AVENUE	RES	SW	GF	39	No	45	Yes	39	No	45
NCA7	2 REDSTONE PLACE	RES	NE	GF	39	No	45	Yes	39	No	45
NCA7	10 SALEM CLOSE	RES	S	GF	39	No	45	Yes	39	No	45
NCA7	53 SOLANDER DRIVE	RES	SE	GF	39	No	45	Yes	39	No	45
NCA10	14 MEDINAH AVENUE	RES	SW	GF	39	No	45	Yes	39	No	45
NCA10	4 MEDINAH AVENUE	RES	W	GF	39	No	45	Yes	39	No	45
NCA7	12 CHAD PLACE	RES	NE	GF	39	No	45	Yes	39	No	45
NCA7	37 HORSESHOE CIRCUIT	RES	SW	GF	39	No	45	Yes	39	No	45
NCA7	27 KALA CIRCUIT	RES	W	GF	39	No	45	Yes	39	No	45
NCA7	36 MADISON CIRCUIT	RES	SW	GF	39	No	45	Yes	39	No	45
NCA7	57 MADISON CIRCUIT	RES	W	GF	39	No	45	Yes	39	No	45
NCA7	5 NAOLI PLACE	RES	S	GF	39	No	45	Yes	39	No	45
NCA7	13 REDSTONE PLACE	RES	S	F 1	39	No	45	Yes	39	No	45
NCA7	4 REDSTONE PLACE	RES	N	GF	39	No	45	Yes	39	No	45
NCA7	51 SOLANDER DRIVE	RES	SE	GF	39	No	45	Yes	39	No	45
NCA7	57 SOLANDER DRIVE	RES	SE	GF	39	No	45	Yes	39	No	45
NCA7	4 WYE CLOSE	RES	N	GF	39	No	45	Yes	39	No	45
NCA11	115 LAWSON ROAD	RES	W	GF	39	No	45	Yes	6	No	45
NCA10	4 DORAL GROVE	RES	N	GF	39	No	45	Yes	39	No	45
NCA10	3 PENNARD CRESCENT	RES	NW	GF	39	No	45	Yes	39	No	45
NCA7	9 COMO CLOSE	RES	W	GF	39	No	45	Yes	39	No	45
NCA7	7 DAKOTA PLACE	RES	W	GF	39	No	45	Yes	39	No	45

NCA	Address	Receiver type	Direction	Floor	CS 1 L _{Amax}	CS1 Potential sleep disturbance	CS 2 L _{Amax}	CS2 Potential sleep disturbance	CS 3 L _{Amax}	CS3 Potential sleep disturbance	Sleep disturbance criteria
NCA7	10 KALA CIRCUIT	RES	W	GF	39	No	45	Yes	39	No	45
NCA7	21 MADISON CIRCUIT	RES	E	GF	39	No	45	Yes	39	No	45
NCA7	38 MADISON CIRCUIT	RES	SW	GF	39	No	45	Yes	39	No	45
NCA7	49 MADISON CIRCUIT	RES	W	F 1	39	No	45	Yes	39	No	45
NCA7	17 PALENA CRESCENT	RES	S	GF	39	No	45	Yes	39	No	45
NCA7	28 PINE CREEK CIRCUIT	RES	N	GF	39	No	45	Yes	39	No	45
NCA7	2 SETA CLOSE	RES	NW	F 1	39	No	45	Yes	39	No	45
NCA7	46 SOLANDER DRIVE	RES	SE	GF	39	No	45	Yes	39	No	45
NCA10	1953-2109 ELIZABETH DRIVE	RES	NW	GF	39	No	45	Yes	39	No	45
NCA10	15 TWIN CREEKS DRIVE	RES	SW	GF	39	No	45	Yes	39	No	45
NCA10	21 TWIN CREEKS DRIVE	RES	W	F 1	39	No	45	Yes	39	No	45
NCA10	27 TWIN CREEKS DRIVE	RES	W	F 1	39	No	45	Yes	39	No	45
NCA7	5 DAKOTA PLACE	RES	SE	GF	39	No	45	Yes	39	No	45
NCA7	22 HORSESHOE CIRCUIT	RES	S	GF	39	No	45	Yes	39	No	45
NCA7	17 MADISON CIRCUIT	RES	NW	GF	39	No	45	Yes	39	No	45
NCA7	40 MADISON CIRCUIT	RES	S	GF	39	No	45	Yes	39	No	45
NCA7	69 MADISON CIRCUIT	RES	W	GF	39	No	45	Yes	39	No	45
NCA7	15 MEZEN PLACE	RES	SW	GF	39	No	45	Yes	39	No	45
NCA7	11 NAOLI PLACE	RES	W	GF	39	No	45	Yes	39	No	45
NCA7	5 WYE CLOSE	RES	NW	GF	39	No	45	Yes	39	No	45
NCA10	50 TWIN CREEKS DRIVE	RES	NE	F 1	39	No	45	Yes	39	No	45
NCA7	12 DAKOTA PLACE	RES	W	GF	39	No	45	Yes	39	No	45
NCA7	8 DAKOTA PLACE	RES	SW	GF	39	No	45	Yes	39	No	45
NCA7	24 HORSESHOE CIRCUIT	RES	N	GF	39	No	45	Yes	39	No	45
NCA7	5 KALA CIRCUIT	RES	W	GF	39	No	45	Yes	39	No	45
NCA7	77 MADISON CIRCUIT	RES	W	GF	39	No	45	Yes	39	No	45
NCA7	10 NAOLI PLACE	RES	NW	GF	39	No	45	Yes	39	No	45
NCA7	16 NAOLI PLACE	RES	W	GF	39	No	45	Yes	39	No	45
NCA7	114 PINE CREEK CIRCUIT	RES	SW	GF	39	No	45	Yes	39	No	45
NCA7	44 PINE CREEK CIRCUIT	RES	N	GF	39	No	45	Yes	39	No	45
NCA7	9 REDSTONE PLACE	RES	S	F 2	39	No	45	Yes	39	No	45
NCA7	47 SOLANDER DRIVE	RES	SW	F 1	39	No	45	Yes	39	No	45
NCA7	49 SOLANDER DRIVE	RES	SE	GF	39	No	45	Yes	39	No	45
NCA10	1953-2109 ELIZABETH DRIVE	RES	S	F 1	39	No	45	Yes	28	No	45
NCA10	10 PENNARD CRESCENT	RES	W	F 1	39	No	45	Yes	39	No	45
NCA10	48 TWIN CREEKS DRIVE	RES	SW	F 1	39	No	45	Yes	39	No	45
NCA7	13 CLYDE AVENUE	RES	S	GF	39	No	45	Yes	39	No	45
NCA7	1 COMO CLOSE	RES	W	GF	39	No	45	Yes	39	No	45
NCA7	11 DAKOTA PLACE	RES	SW	GF	39	No	45	Yes	39	No	45
NCA7	2 DAKOTA PLACE	RES	W	GF	39	No	45	Yes	39	No	45
NCA7	5 DAKOTA PLACE	RES	SW	GF	39	No	45	Yes	39	No	45
NCA7	14 HORSESHOE CIRCUIT	RES	SW	GF	39	No	45	Yes	39	No	45
NCA7	10 MADISON CIRCUIT	RES	SE	GF	39	No	45	Yes	39	No	45
NCA7	10 MEZEN PLACE	RES	N	GF	39	No	45	Yes	39	No	45
NCA7	8 NAOLI PLACE	RES	SE	GF	39	No	45	Yes	39	No	45
NCA7	26 ONTARIO AVENUE	RES	W	GF	39	No	45	Yes	39	No	45
NCA7	101A PINE CREEK CIRCUIT	RES	SW	GF	39	No	45	Yes	39	No	45
NCA7	30 PINE CREEK CIRCUIT	RES	S	GF	39	No	45	Yes	39	No	45

NCA	Address	Receiver type	Direction	Floor	CS 1 L _{Amax}	CS1 Potential sleep disturbance	CS 2 L _{Amax}	CS2 Potential sleep disturbance	CS 3 L _{Amax}	CS3 Potential sleep disturbance	Sleep disturbance criteria
NCA7	97 PINE CREEK CIRCUIT	RES	SW	GF	39	No	45	Yes	39	No	45
NCA10	2600 ELIZABETH DRIVE	RES	E	F 1	39	No	45	Yes	39	No	45
NCA10	13 MEDINAH AVENUE	RES	SW	GF	39	No	45	Yes	39	No	45
NCA10	15 PENNARD CRESCENT	RES	W	GF	39	No	45	Yes	39	No	45
NCA10	2 PENNARD CRESCENT	RES	SW	GF	39	No	45	Yes	39	No	45
NCA10	40 TWIN CREEKS DRIVE	RES	S	F 1	39	No	45	Yes	39	No	45
NCA10	1 VENTANA COURT	RES	W	GF	39	No	45	Yes	39	No	45
NCA10	2 VENTANA COURT	RES	W	GF	39	No	45	Yes	39	No	45
NCA7	19 CAMEO CRESCENT	RES	S	F 1	39	No	45	Yes	39	No	45
NCA7	7 COMO CLOSE	RES	S	GF	39	No	45	Yes	39	No	45
NCA7	15 DAKOTA PLACE	RES	E	GF	39	No	45	Yes	39	No	45
NCA7	8 DAKOTA PLACE	RES	E	GF	39	No	45	Yes	39	No	45
NCA7	24 KALA CIRCUIT	RES	W	GF	39	No	45	Yes	39	No	45
NCA7	8 PALENA CRESCENT	RES	E	GF	39	No	45	Yes	39	No	45
NCA7	39A PINE CREEK CIRCUIT	RES	W	F 1	39	No	45	Yes	39	No	45
NCA7	95 PINE CREEK CIRCUIT	RES	N	GF	39	No	45	Yes	39	No	45
NCA7	12 REDSTONE PLACE	RES	NE	GF	39	No	45	Yes	39	No	45
NCA7	5 REDSTONE PLACE	RES	W	GF	39	No	45	Yes	39	No	45
NCA7	3 SETA CLOSE	RES	W	GF	39	No	45	Yes	39	No	45
NCA10	21 TWIN CREEKS DRIVE	RES	W	GF	39	No	45	Yes	39	No	45
NCA10	3 WOODHALL PLACE	RES	SW	GF	39	No	45	Yes	39	No	45
NCA7	8 CHAD PLACE	RES	SW	GF	39	No	45	Yes	39	No	45
NCA7	91 COOK PARADE	RES	NE	GF	39	No	45	Yes	39	No	45
NCA7	97 COOK PARADE	RES	S	GF	39	No	45	Yes	39	No	45
NCA7	14 DAKOTA PLACE	RES	S	GF	39	No	45	Yes	39	No	45
NCA7	16 HORSESHOE CIRCUIT	RES	N	GF	39	No	45	Yes	39	No	45
NCA7	20 HORSESHOE CIRCUIT	RES	W	GF	39	No	45	Yes	39	No	45
NCA7	6 KALA CIRCUIT	RES	W	GF	39	No	45	Yes	39	No	45
NCA7	75 MADISON CIRCUIT	RES	E	GF	39	No	45	Yes	39	No	45
NCA7	4 MERU PLACE	RES	W	F 1	39	No	45	Yes	39	No	45
NCA7	105 PINE CREEK CIRCUIT	RES	SW	GF	39	No	45	Yes	39	No	45
NCA7	109 PINE CREEK CIRCUIT	RES	S	GF	39	No	45	Yes	39	No	45
NCA7	50 PINE CREEK CIRCUIT	RES	N	F 1	39	No	45	Yes	39	No	45
NCA7	98 PINE CREEK CIRCUIT	RES	N	GF	39	No	45	Yes	39	No	45