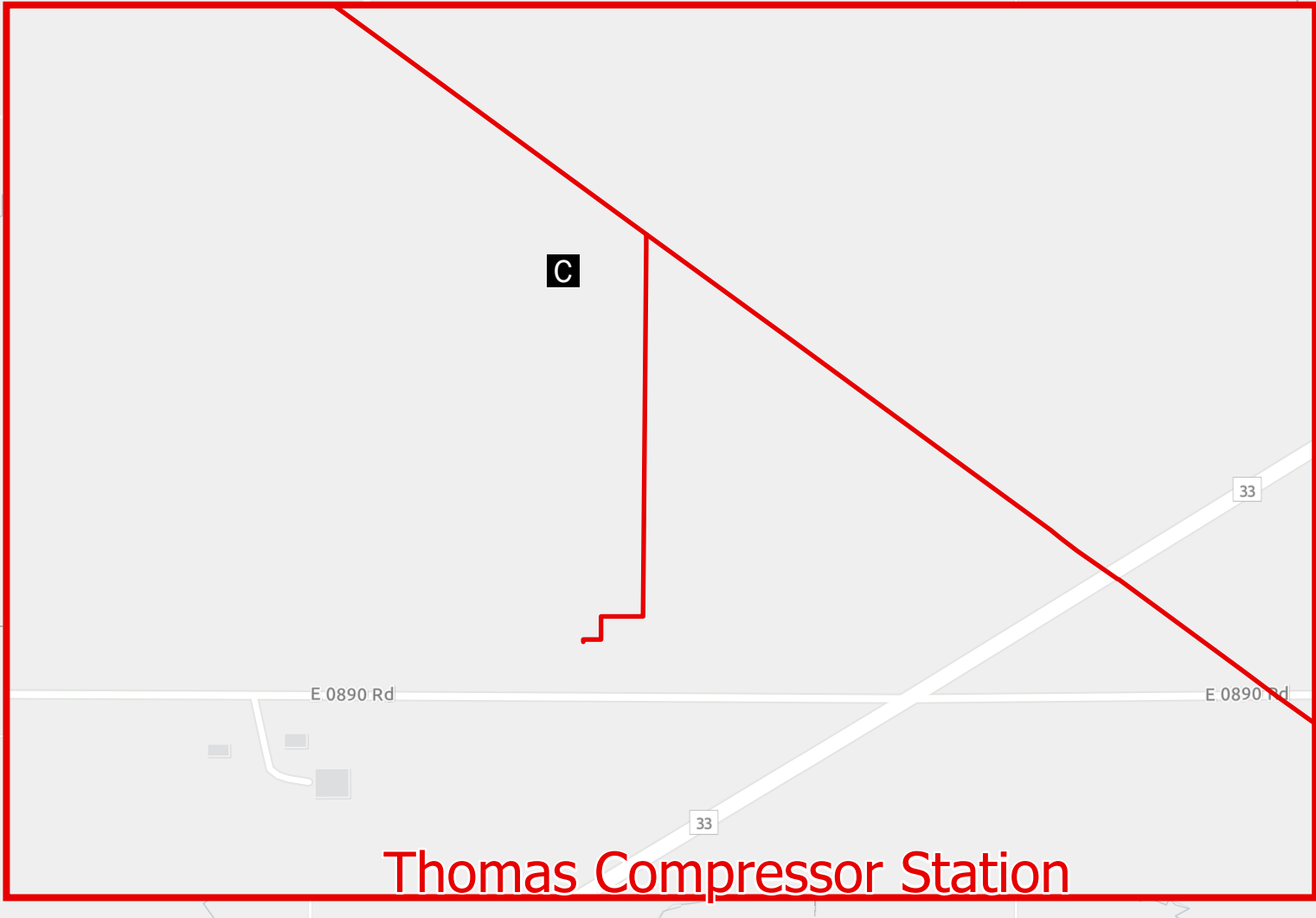
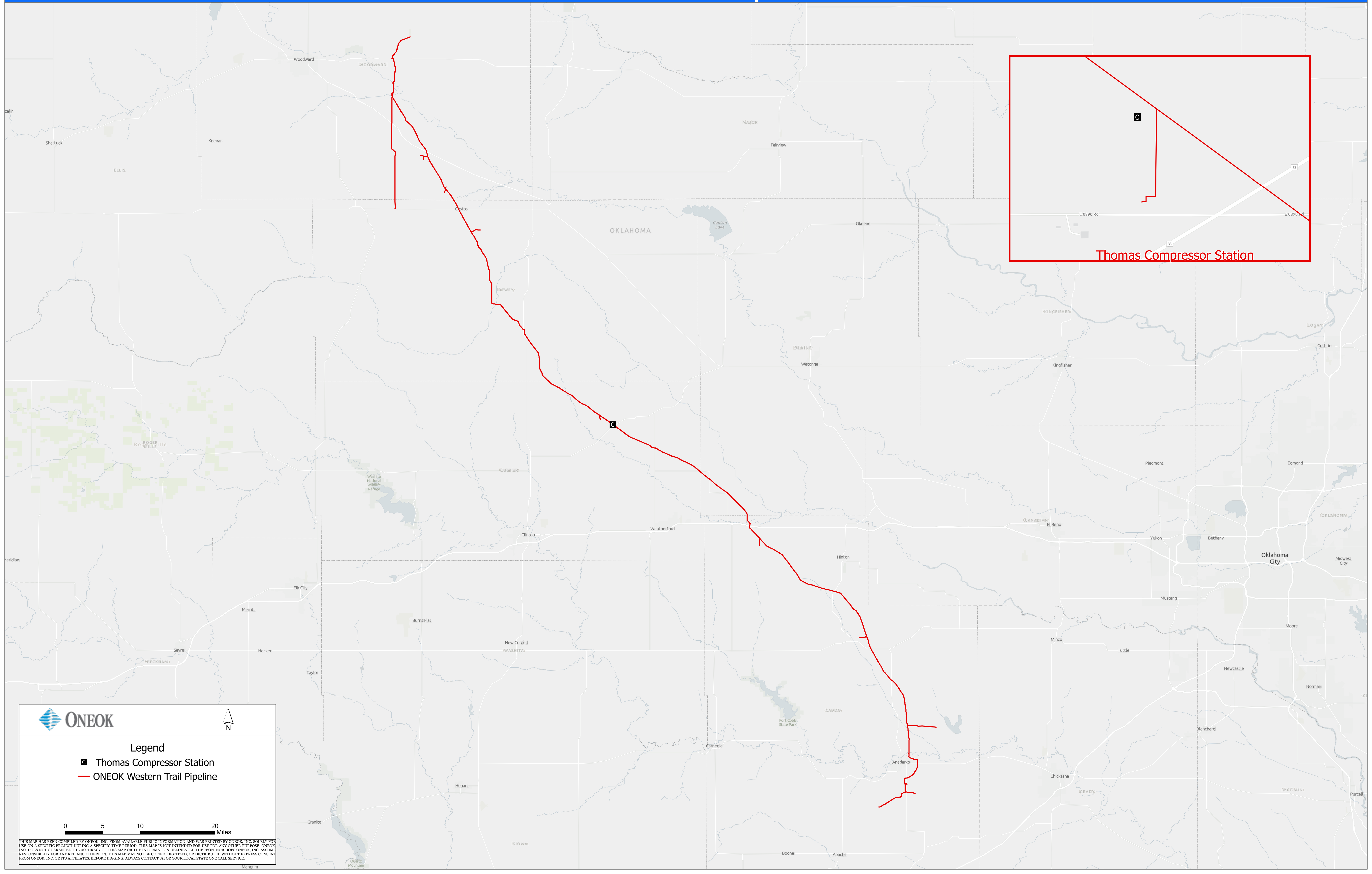




Western Trail Pipeline





Thomas Compressor Station

 **ONEOK**



Legend

-  Thomas Compressor Station
-  ONEOK Western Trail Pipeline

0 5 10 20 Miles

THIS MAP HAS BEEN COMPILED BY ONEOK, INC. FROM AVAILABLE PUBLIC INFORMATION AND WAS PRINTED BY ONEOK, INC. SOLELY FOR USE ON A SPECIFIC PROJECT DURING A SPECIFIC TIME PERIOD. THIS MAP IS NOT INTENDED FOR USE FOR ANY OTHER PURPOSE. ONEOK, INC. DOES NOT GUARANTEE THE ACCURACY OF THIS MAP OR THE INFORMATION DELINEATED THEREON. NOR DOES ONEOK, INC. ASSUME RESPONSIBILITY FOR ANY RELIANCE THEREON. THIS MAP MAY NOT BE COPIED, DIGITIZED, OR DISTRIBUTED WITHOUT EXPRESS CONSENT FROM ONEOK, INC. OR ITS AFFILIATES. BEFORE DRILLING, ALWAYS CONTACT 811 OR YOUR LOCAL STATE ONE CALL SERVICE.